Route Log Progress Chart

DRAFT

Please Note: Errors and Omissions May Exist.
Contact the VTrans Mapping Unit with questions or concerns.

DISTRICT	TOWN	ROUTE
1	MOUNT TABOR	US-7

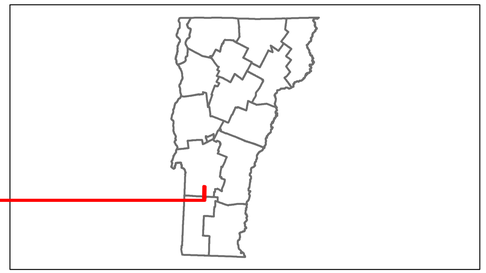

Base Map

N

1 in = 2,000 feet

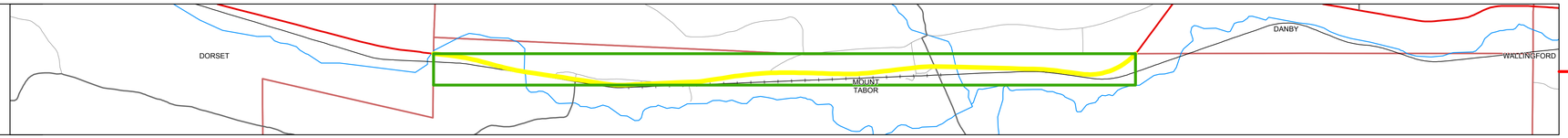

Stick Diagram

Primary Structures
Secondary Structures
Stations (Feet)
Railroad Crossings
Divided State Highway
State Highway
Divided Class 1 Town Highway
Class 1 Town Highway
Town Boundary
District Boundaries
State/Town Highway Change
Divided Highway Limits
Ghost Section Boundary
Streams

Scale:1in = 2000 FEET

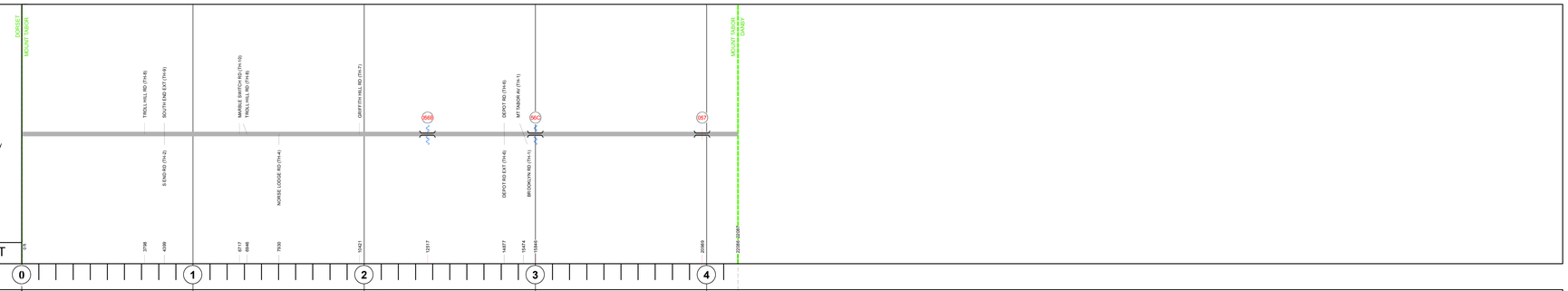

Road Widths

Travellane	22
Roadway	36
Lane Count	2
Base	3" Mac. Crushed Gravel
Subbase	20" Gravel

Curves

Grades

Historic Projects

Maintenance Garage

District 1 - East Dorset Garage

Traffic Counters

S6R085

Functional Class

2

Speed Zone

45

AADT Counts

2012	3300	3500
2011	3700	3700
2010	4000	3800
2009	4100	4100
2008	4100	4400

Crash Locations

2012, 2011, 2010, 2009, 2008

DESCRIPTION BLOCK

Culvert 56B:
Culvert - 1962
Structure No. 300019056B11131
Length: 9'
Under Clearance: 6.0'
Facility Carried: US7
Bridge Type: CGMPP
Features Intersected: BROOK
Maintenance: State

Bridge 56C:
Stringer/multi-beam or girder - 1962
Structure No. 200019056C11132
Length: 79'
Width: 29.7'
Facility Carried: US 00007 ML
Bridge Type: ROLLED BEAM
Features Intersected: MILL BROOK
Surface: Bituminous
Maintenance/Ownership: State

Culvert 57:
Culvert - 1962
Structure No. 300019005711131
Length: 12'
Under Clearance: 12.0'
Facility Carried: US7
Bridge Type: RC. BOX
Features Intersected: ACCESS ROAD
Maintenance: State

Historic Projects: Retreatment, Resurface, Unknown, Bituminous Mix, Skinny Mix, Bituminous Seal, Bituminous Concrete, Bituminous Macadam, Cold Plane and Bituminous Concrete, Concrete, Gravel, Surface Treated Gravel, Plant Mix, Reclaimed Base and Bituminous Concrete

Functional Class: 1, 2, 6, 7, 8, 11, 12, 14, 16, 17, 19

Speed Zones: SPEED LIMIT 25, 30, 35, 40, 45, 50, 55, 60, 65

Curves: curve left, curve right

Grades: grade up, grade down

Road Widths: (ft)

Traffic Counters: (counter ID)

AADT: (count)

Crash Locations: Fatal, Injury, Property Damage Only, Unknown Crash Type

Mileage by Functional Class By Sheet	
019-2 2 - Rural - Principal Arterial	4.183
Total Mileage:	4.183 mi

Mileage by Town By Sheet	
MOUNT TABOR - U007-1113	4.183 of 4.183
Total Mileage:	4.183 mi

DISTRICT	TOWN	Date: 11/15/13	ROUTE
1	MOUNT TABOR	1 of 1 TWN mileage: 0.0 to 4.183	US-7 ETE mileage: 44.078 to 48.261