










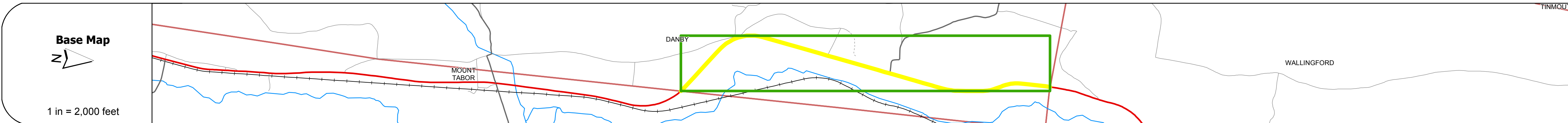
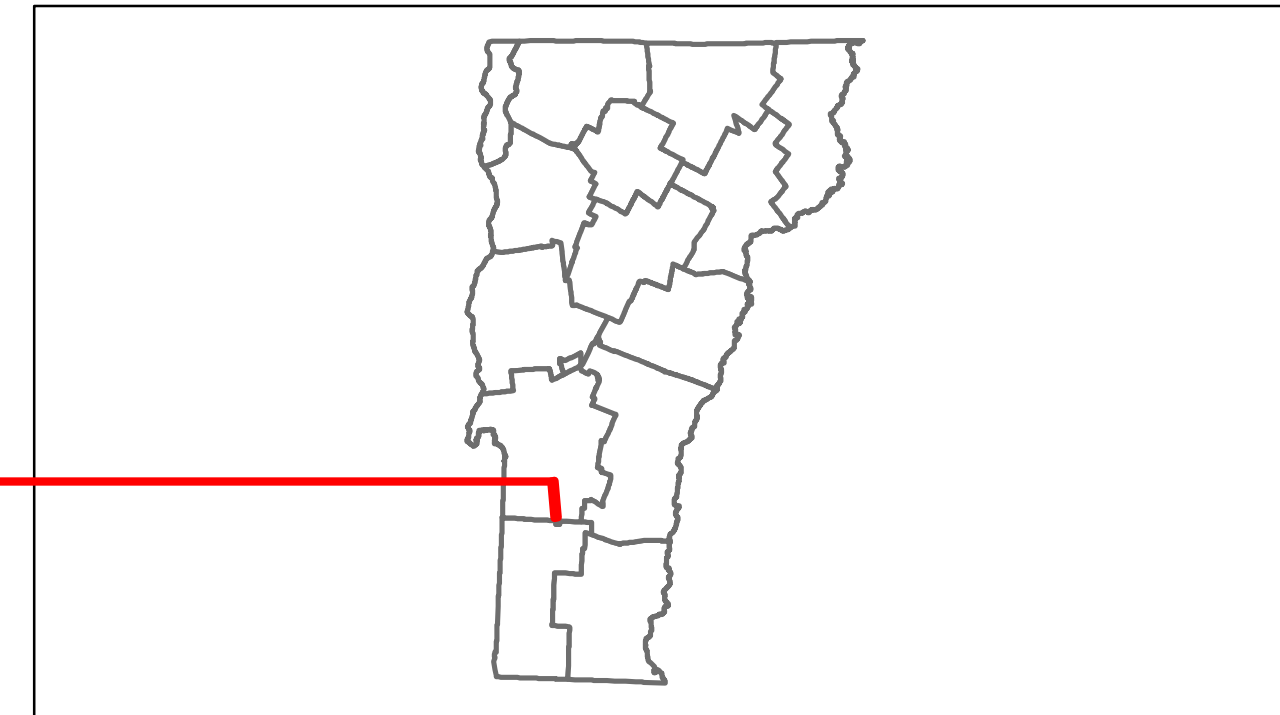


Route Log Progress Chart

DRAFT

Please Note: Errors and Omissions May Exist.
Contact the VTrans Mapping Unit with questions or concerns.

DISTRICT	TOWN	ROUTE
1	DANBY	US-7



DESCRIPTION BLOCK

Culvert 59:
Culvert - 1962
Structure No. 300019005911061
Length: 9'
Under Clearance: 4.0'
Facility Carried: US7
Bridge Type: CGMPPA
Features Intersected: BROOK
Maintenance: State

Culvert 64:
Culvert - 1940
Structure No. 300019006411061
Length: 10'
Under Clearance: 6.0'
Facility Carried: US7
Bridge Type: RC, BOX
Features Intersected: BROOK
Maintenance: State

Bridge 66:
Slab - 1940
Structure No. 200019006611062
Length: 24'
Width: 34.0'
Facility Carried: US 00007 ML
Bridge Type: RIGID FRAME
Features Intersected: BAKER BROOK
Surface: Bituminous
Maintenance/Ownership: State

Historic Projects Retreatment, Resurface, Unknown, Bituminous Mix, Skippy Mix, Bituminous Seal, Bituminous Concrete, Surface Treated Gravel, Plant Mix, Reclaimed Base and Bituminous Concrete, Concrete	Functional Class 1, 2, 3, 4, 5, 6, 7, 8, 9, 10, 11, 12, 13, 14, 15, 16, 17, 18, 19	Curves curve left, curve right	Road Widths (ft)	AADT (count)	Mileage by Functional Class By Sheet 019-2 2 - Rural - Principal Arterial 2.473	Mileage by Town By Sheet DANBY - U007-1106 2.473 of 2.473	DISTRICT 1	TOWN DANBY	Date: 11/15/13	ROUTE US-7 ETE mileage: 48.261 to 50.734
Crash Locations Fatal, Injury, Property Damage Only, Unknown Crash Type						Total Mileage: 2.473 mi		1 of 1 TWN mileage: 0.0 to 2.473		ROUTE US-7