


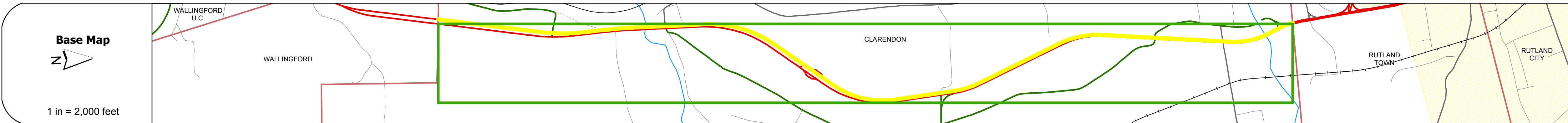
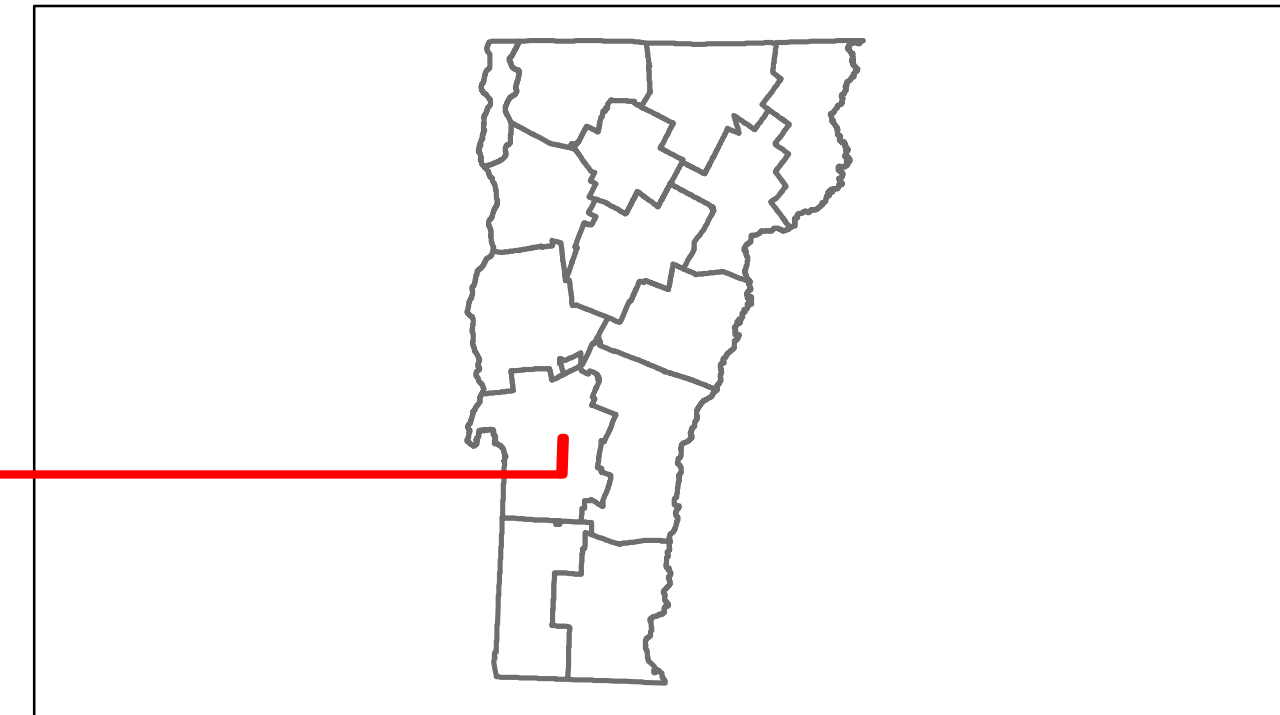


# Route Log Progress Chart

**DRAFT**

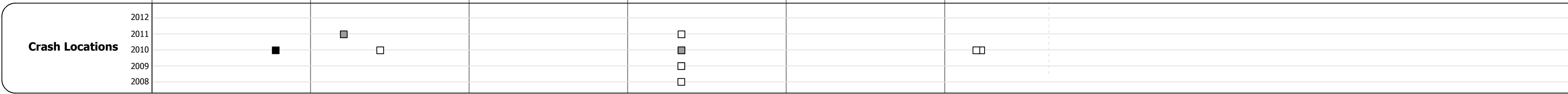






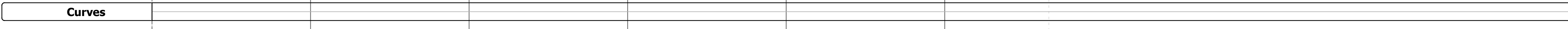
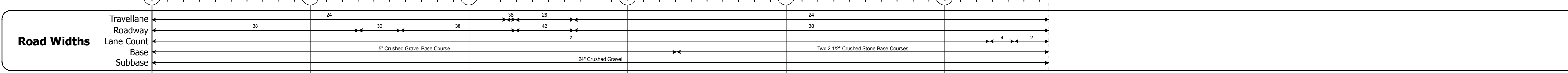
Please Note: Errors and Omissions May Exist.  
Contact the VTrans Mapping Unit with questions or concerns.

DISTRICT	TOWN	ROUTE
3	CLARENDON	US-7



## DESCRIPTION BLOCK

**Bridge 90S:**  
Stringer/multi-beam or girder - 1967  
Structure No: 200019090S11052  
Length: 336'  
Width: 30.0'  
Facility Carried: US 00007 ML  
Bridge Type: 4 SP ROLLED BEAM  
Features Intersected: MILL RIVER  
Surface: Bituminous  
Maintenance/Ownership: State



<b>Historic Projects</b> Retirement, Resurface, Unknown, Bituminous Mix, Skinny Mix, Bituminous Seal, Gravel, Surface Treated Gravel, Plant Mix, Reclaimed Base and Bituminous Concrete, Concrete	<b>Functional Class</b> 1, 2, 3, 4, 5, 6, 7, 8, 9, 10, 11, 12, 13, 14, 15, 16, 17, 18, 19	<b>Curves</b> curve left, curve right	<b>Road Widths</b> (ft)	<b>Traffic Counters</b> (counter ID)	<b>AADT</b> (count)	<b>Crash Locations</b> Fatal, Injury, Property Damage Only, Unknown Crash Type	<b>Mileage by Functional Class By Sheet</b> 019-3 2 - Rural - Principal Arterial 5.656	<b>Mileage by Town By Sheet</b> CLARENDON - U007-1105S 5.656 of 5.656	<b>DISTRICT</b> 3	<b>TOWN</b> CLARENDON	<b>Date:</b> 11/15/13	<b>ROUTE</b> US-7 ETE mileage: 57.828 to 63.484
<b>Total Mileage: 5.656 mi</b>								<b>Total Mileage: 5.656 mi</b>	<b>1 of 1</b> TWN mileage: 0.0 to 5.656			