

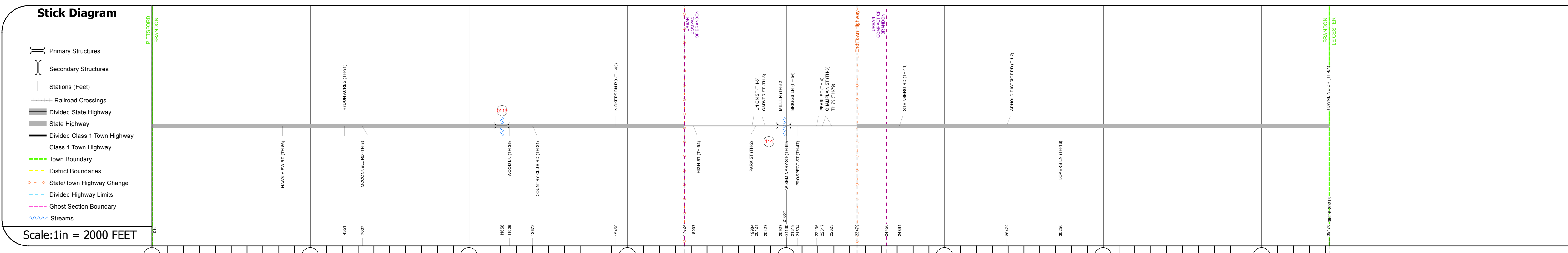
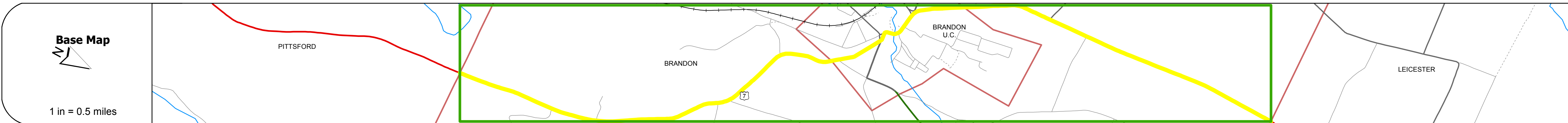
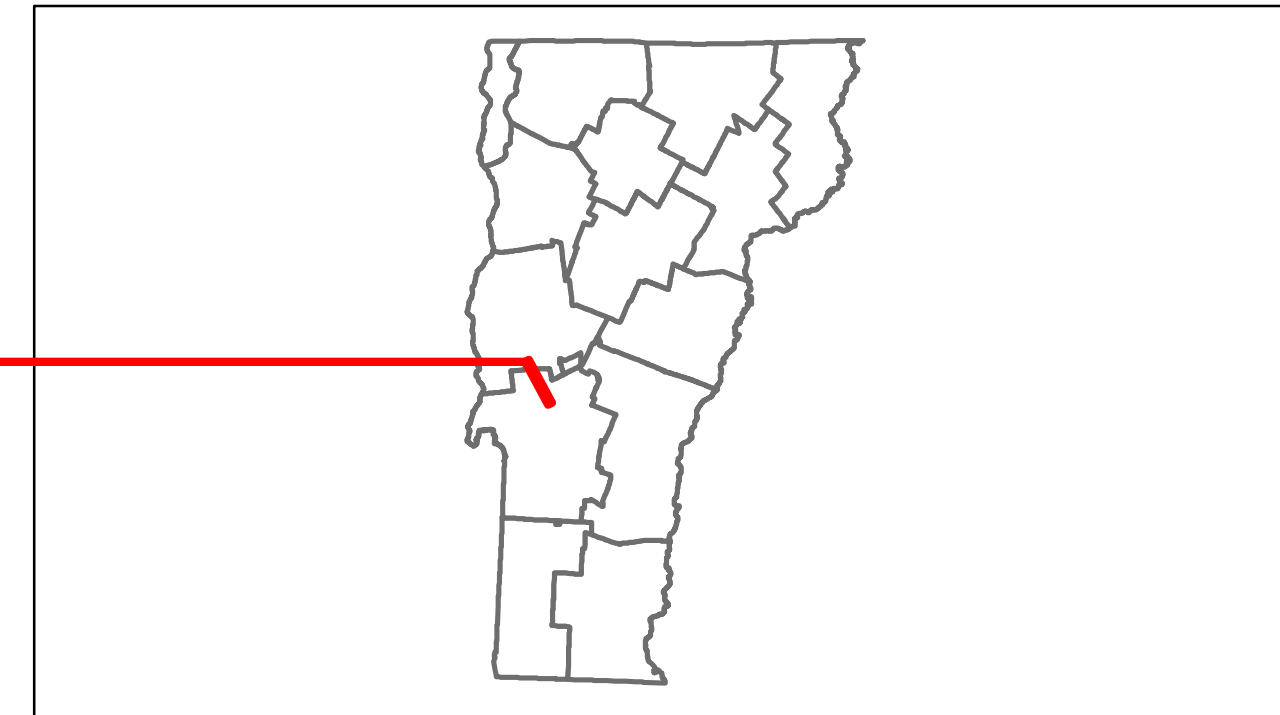


# Route Log Progress Chart

**DRAFT**

Please Note: Errors and Omissions May Exist.  
Contact the VTrans Mapping Unit with questions or concerns.

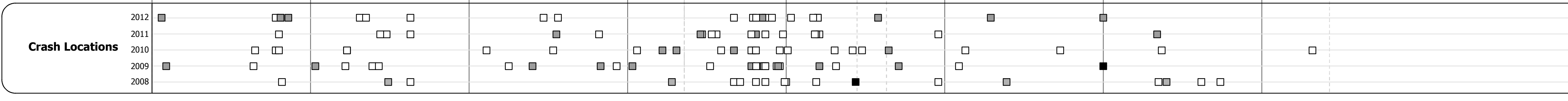
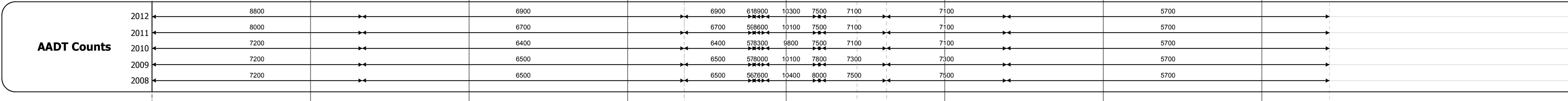
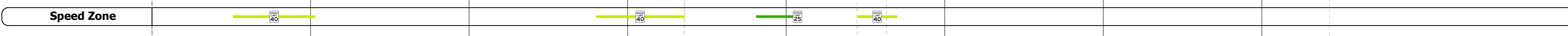

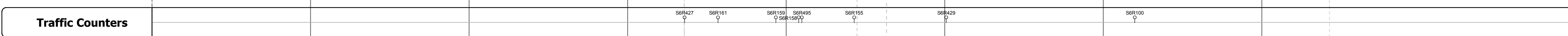
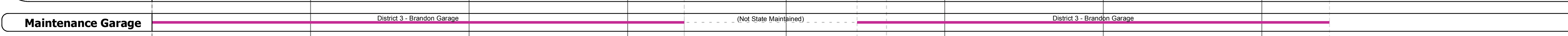

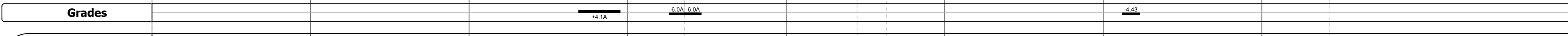
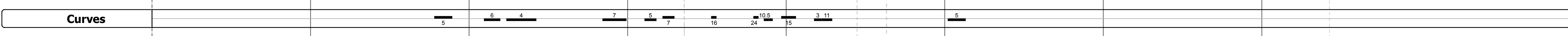
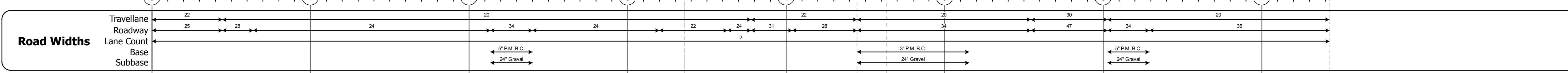
DISTRICT	TOWN	ROUTE
3	BRANDON	US-7



## DESCRIPTION BLOCK

**Culvert 113:**  
Culvert - 1926  
Structure No. 300019011311021  
Length: 14'  
Under Clearance: 10.0'  
Facility Carried: US7  
Bridge Type: R.C. BOX  
Features Intersected: POND OUTLET  
Maintenance: State

**Culvert 114:**  
Culvert - 1900  
Structure No. 200019011411022  
Length: 39'  
Width: 38.0'  
Facility Carried: US 00007 ML  
Bridge Type: 2 SPAN STONE ARCH  
Features Intersected: NESHOBIE RIVER  
3  
Maintenance/Ownership: Town



<b>Historic Projects</b> Retreatment, Resurface, Unknown, Bituminous Mix, Skippy Mix, Bituminous Seal, Concrete, Gravel, Surface Treated Gravel, Plant Mix, Reclaimed Base and Bituminous Concrete	<b>Functional Class</b> 1, 2, 3, 4, 5, 6, 7, 8, 9, 10, 11, 12, 13, 14, 15, 16, 17, 18, 19	<b>Curves</b> curve left, curve right	<b>Road Widths</b> (ft)	<b>Traffic Counters</b> (counter ID)	<b>AADT</b> (count)	<b>Crash Locations</b> Fatal, Injury, Property Damage Only, Unknown Crash Type	<b>Mileage by Functional Class By Sheet</b> 019-3 2 - Rural - Principal Arterial 7.427	<b>Mileage by Town By Sheet</b> BRANDON - U007-1102 7.427 of 7.427	<b>DISTRICT</b> 3	<b>TOWN</b> BRANDON	<b>Date:</b> 11/15/13	<b>ROUTE</b> US-7 ETE mileage: 77.845 to 85.272
							<b>Total Mileage:</b> 7.427 mi	<b>Total Mileage:</b> 7.427 mi	<b>1 of 1</b> TWN mileage: 0.0 to 7.427			