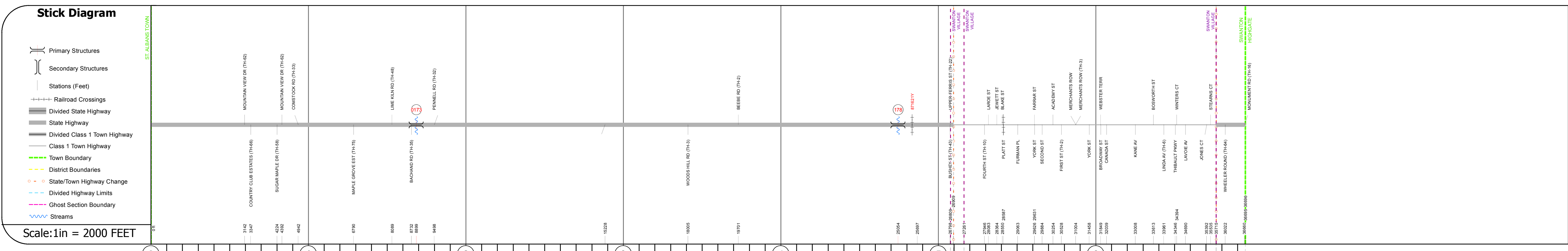
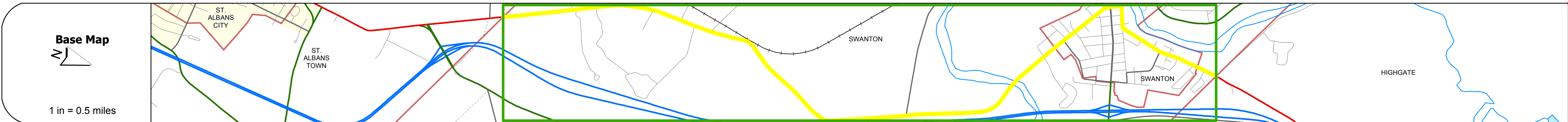
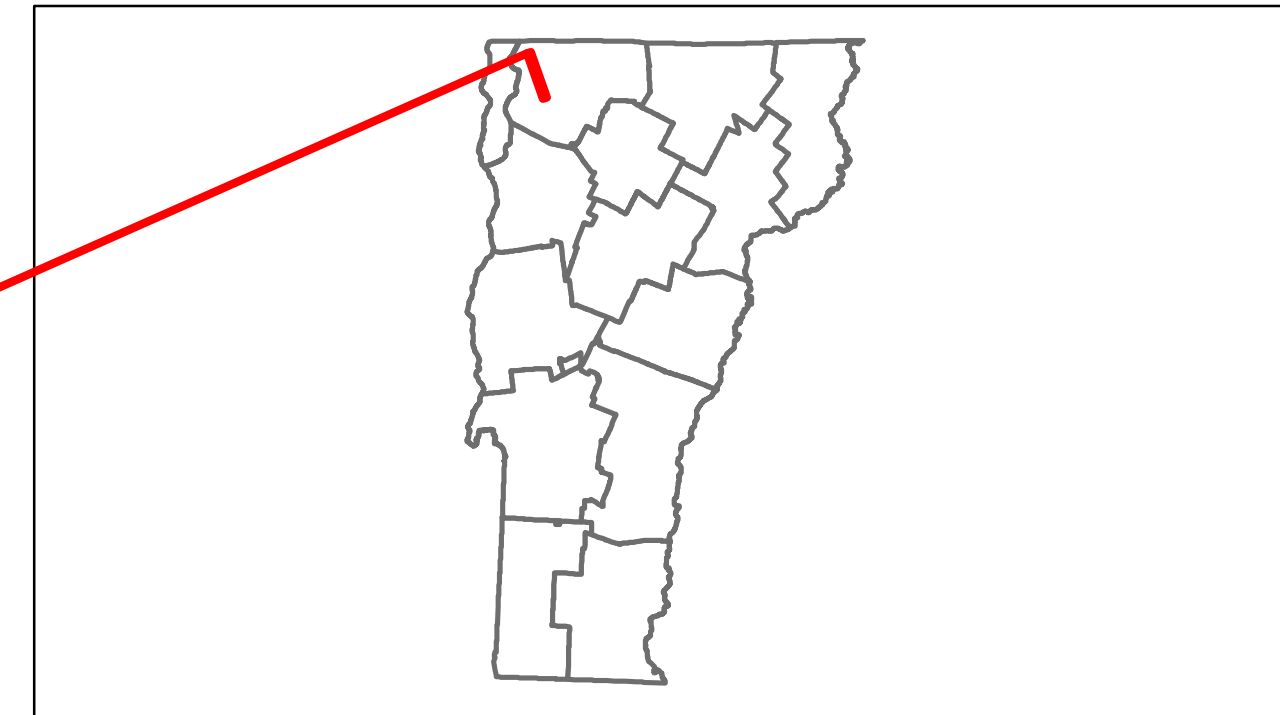




Route Log Progress Chart

DRAFT
Please Note: Errors and Omissions May Exist.
Contact the VTrans Mapping Unit with questions or concerns.





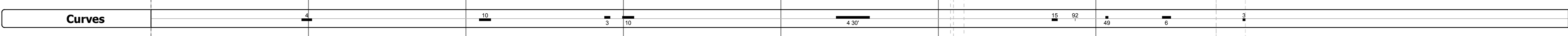
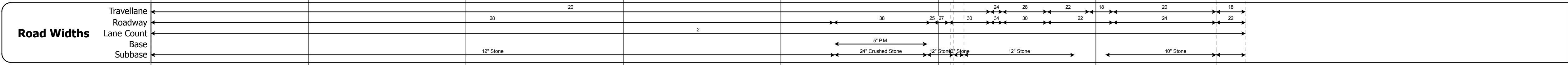
DISTRICT	TOWN	ROUTE
8	SWANTON	US-7




DESCRIPTION BLOCK

Culvert 173:
Culvert - 1928
Structure No. 300285017306151
Length: 9'
Under Clearance: 3.0'
Facility Carried: US7
Bridge Type: RC BOX CULVERT
Features Intersected: BROOK
Maintenance: State

Bridge 178:
Stringer/multi-beam or girder - 1984
Structure No. 200285017806152
Length: 311'
Width: 38.6'
Facility Carried: US 00007 ML
Bridge Type: 25PM CONT WELD GIR
Features Intersected: MISSISQUOI RIVER
Surface: Bituminous
Maintenance/Ownership: State



Year	0-1	1-2	2-3	3-4	4-5	5-6	6-7	7-8	8-9	9-10
2012	4200	4300	3900	4100	4100	4400	10600	3500	2600	910
2011	4700	4800	4400	4500	4500	4500	10700	3500	2600	830
2010	5100	5200	4800	4800	4800	4500	10700	3400	2500	750
2009	4700	4800	4700	4700	4700	4800	10500	3500	2600	860
2008	4200	4300	4500	4500	4500	4800	10300	3500	2700	960



Historic Projects Retreatment, Resurface, Unknown, Bituminous Mix, Skinny Mix, Bituminous Seal, Bituminous Concrete, Gravel, Surface Treated Gravel, Plant Mix, Reclaimed Base and Bituminous Concrete, Concrete	Functional Class 1, 2, 3, 4, 5, 6, 7, 8, 9, 10, 11, 12, 13, 14, 15, 16, 17, 18, 19	Curves curve left, curve right	Road Widths (ft)	Traffic Counters (counter ID)	Crash Locations Fatal, Injury, Property Damage Only, Unknown Crash Type	Mileage by Functional Class By Sheet 036-1 2 - Rural - Principal Arterial 0285 7 - Rural - Major Collector 0.091 6.859	Mileage by Town By Sheet SWANTON - U007-0615 6.95 of 6.95	DISTRICT 8	TOWN SWANTON	Date: 11/15/13	ROUTE US-7 ETE mileage: 163.169 to 170.119
Total Mileage: 6.950 mi							Total Mileage: 6.95 mi				