


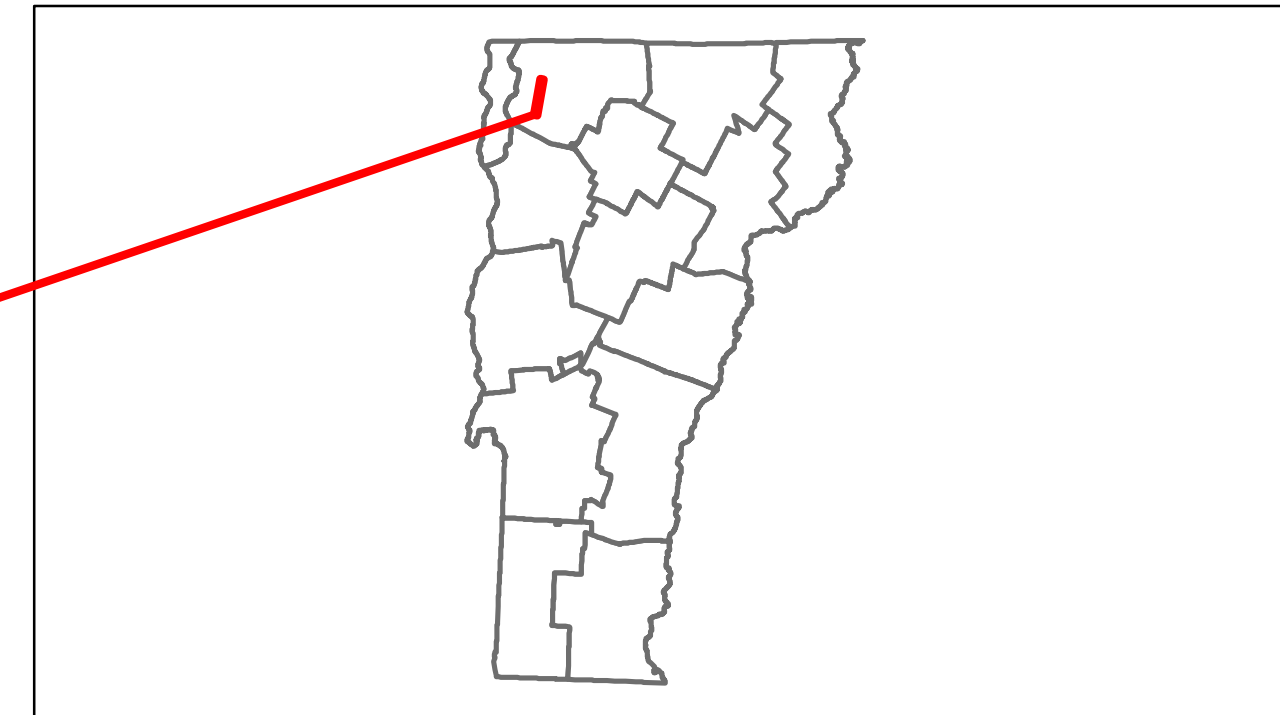


Route Log Progress Chart

DRAFT

Please Note: Errors and Omissions May Exist.
Contact the VTrans Mapping Unit with questions or concerns.

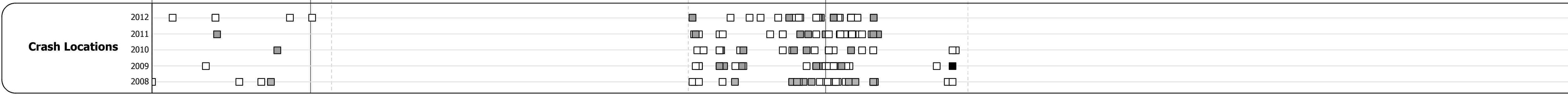
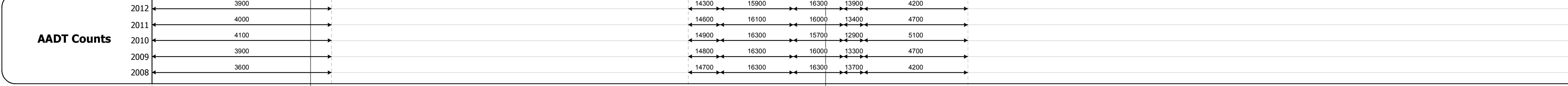
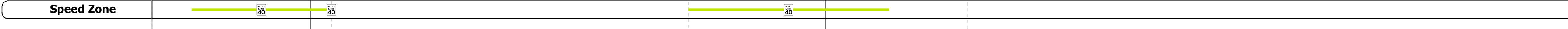


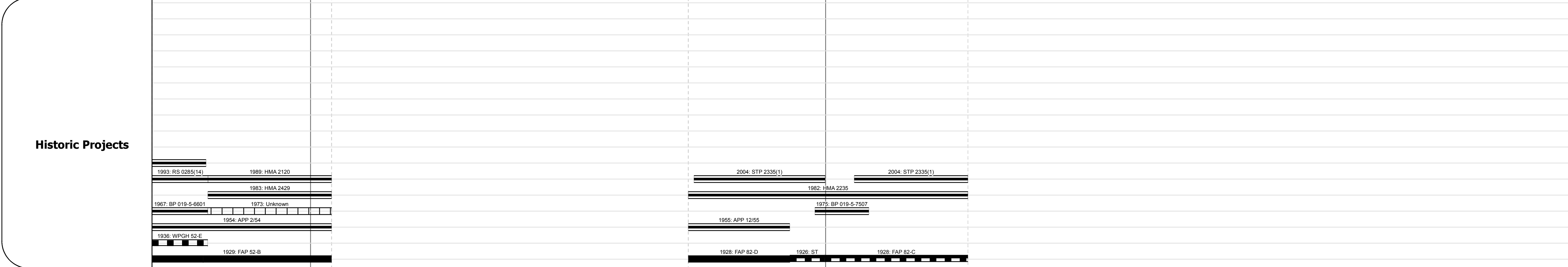

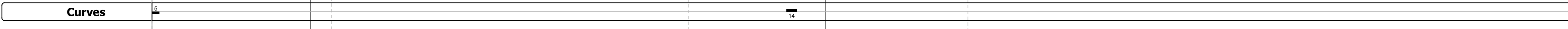
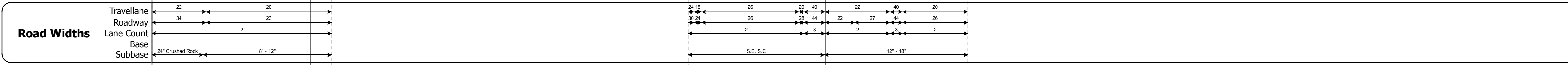
DISTRICT	TOWN	ROUTE
8	ST. ALBANS TOWN	US-7



DESCRIPTION BLOCK

Bridge 169:
Stringer/multi-beam or girder - 1936
Structure No. 200285016906132
Length: 255'
Width: 25.2'
Under Clearance: 19.33'
Facility Carried: US 00007 ML
Bridge Type: 3 SP ROLLED BEAM
Features Intersected: US 7 OVER NECRR
Surface: Bituminous
Maintenance/Ownership: State

Culvert 172:
Culvert - 1928
Structure No. 300285017206131
Length: 10'
Under Clearance: 5.5'
Facility Carried: US7
Bridge Type: RC BOX CULVERT
Features Intersected: BROOK
Maintenance: State



Historic Projects Retreatment, Resurface, Unknown, Bituminous Mix, Skippy Mix, Bituminous Seal, Bituminous Concrete, Gravel, Surface Treated Gravel, Plant Mix, Reclaimed Base and Bituminous Concrete, Concrete	Functional Class 1, 2, 3, 4, 5, 6, 7, 8, 9, 10, 11, 12, 13, 14, 15, 16, 17, 18, 19	Curves curve left, curve right	Road Widths (ft)	Traffic Counters (counter ID)	AADT (count)	Crash Locations Fatal, Injury, Property Damage Only, Unknown Crash Type	Mileage by Functional Class By Sheet 0285 7 - Rural - Major Collector 2,698 8200 16 - Urban - Minor Arterial 0,199	Mileage by Town By Sheet ST. ALBANS TOWN - u007-0613 2,897 of 2,897	DISTRICT 8	TOWN ST. ALBANS TOWN	Date: 11/15/13	ROUTE US-7 ETE mileage: 158.023 to 163.169
							Total Mileage: 2.897 mi	Total Mileage: 2.897 mi				