

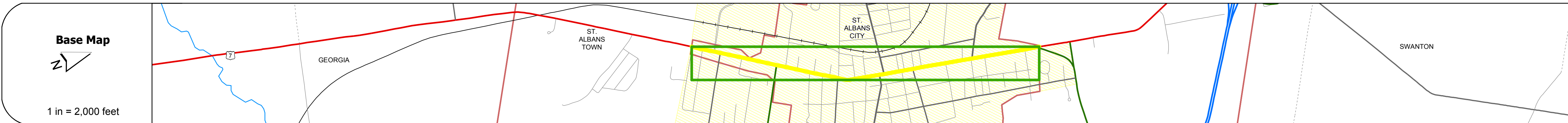
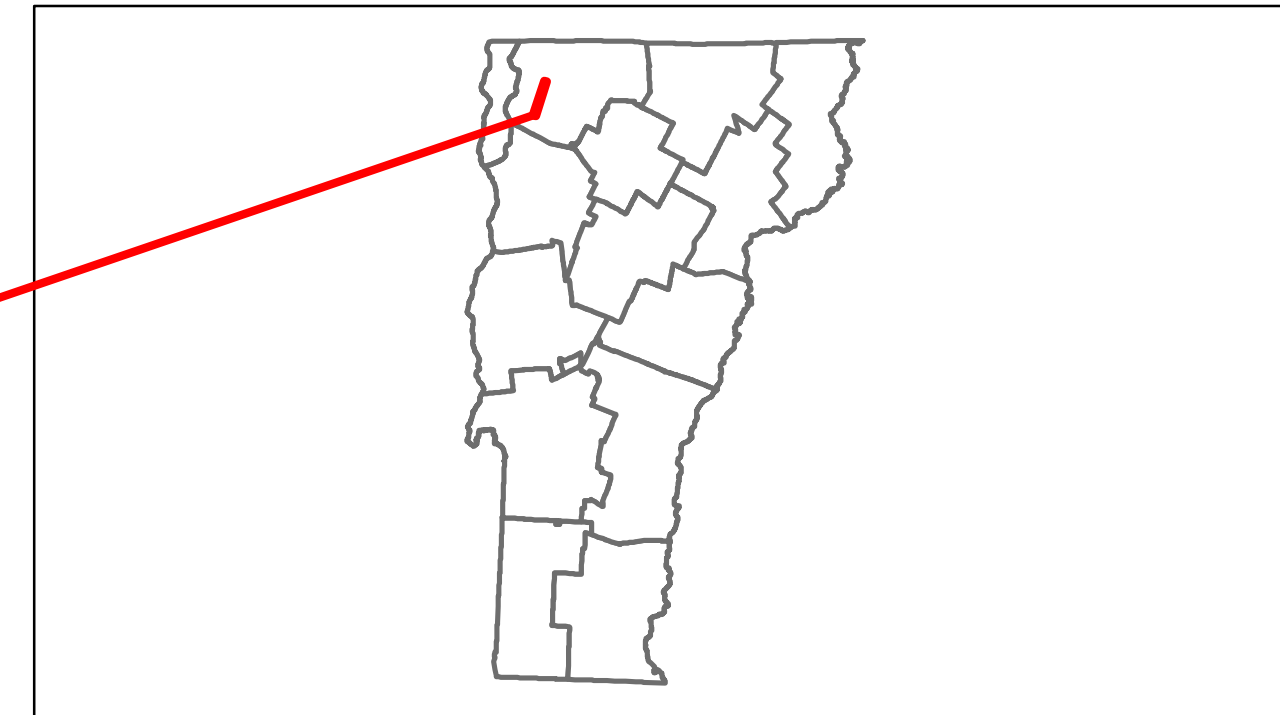


Route Log Progress Chart

DRAFT

Please Note: Errors and Omissions May Exist.
Contact the VTrans Mapping Unit with questions or concerns.

DISTRICT	TOWN	ROUTE
8	ST. ALBANS CITY	US-7





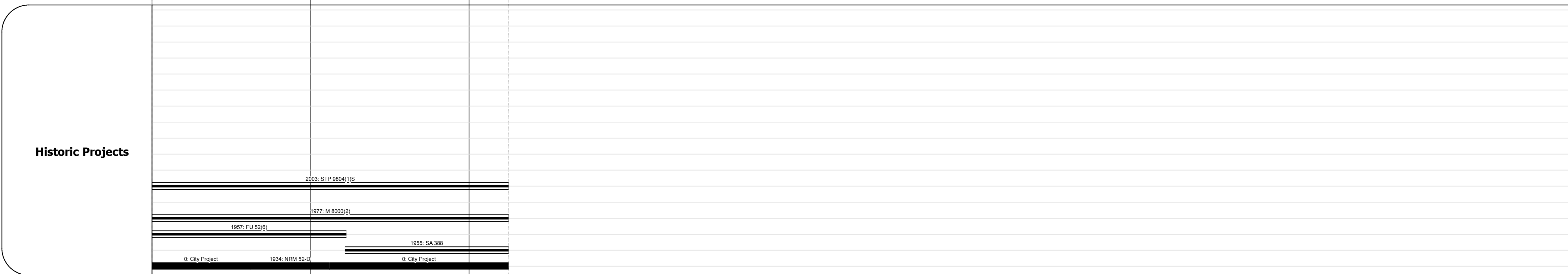





DESCRIPTION BLOCK


Culvert 170:
Culvert - 1957
Structure No. 308000017006121
Length: 10'
Under Clearance: 8.0'
Facility Carried: US7
Bridge Type: RC BOX CULVERT
Features Intersected: RUGG BROOK
Maintenance: City/Municipal

Culvert 170A:
Culvert - 1957
Structure No. 308000170A06121
Length: 7'
Under Clearance: 5.0'
Facility Carried: US7
Bridge Type: RC PIPE
Features Intersected: BROOK
Maintenance: City/Municipal

Culvert 171:
Culvert - 1957
Structure No. 308000017106121
Length: 9'
Under Clearance: 6.5'
Facility Carried: US7
Bridge Type: RC BOX CULVERT
Features Intersected: STEVENS BROOK
Maintenance: State



Year	005100	8500	12000	8900	1270(10900)	12800	16000	14300
2012	8500	12000	8900	1270(10900)	12800	16000	14300	
2011	8200	11700	8700	1290(1300)	12800	16200	14600	
2010	7800	11300	8400	1310(1700)	12800	16400	14800	
2009	7800	11500	9300	1310(1500)	12200	16300	14800	
2008	7800	11600	10200	1300(1300)	11500	16200	14700	



Historic Projects Retreatment, Resurface, Unknown, Bituminous Mix, Skippy Mix, Bituminous Seal, Bituminous Concrete, Concrete	Functional Class 1, 2, 3, 4, 5, 6, 7, 8, 9, 10, 11, 12, 13, 14, 15, 16, 17, 18, 19	Curves curve left, curve right	Road Widths (ft)	AADT (count)	Mileage by Functional Class By Sheet 8000 16 - Urban - Minor Arterial 2.249	Mileage by Town By Sheet ST. ALBANS CITY - u007-0612 2.249 of 2.249	DISTRICT 8	TOWN ST. ALBANS CITY	Date: 11/15/13	ROUTE US-7 ETE mileage: 159.156 to 161.405
Crash Locations Fatal, Injury, Property Damage Only, Unknown Crash Type						Total Mileage: 2.249 mi		1 of 1 TWN mileage: 0.0 to 2.249		ROUTE US-7