

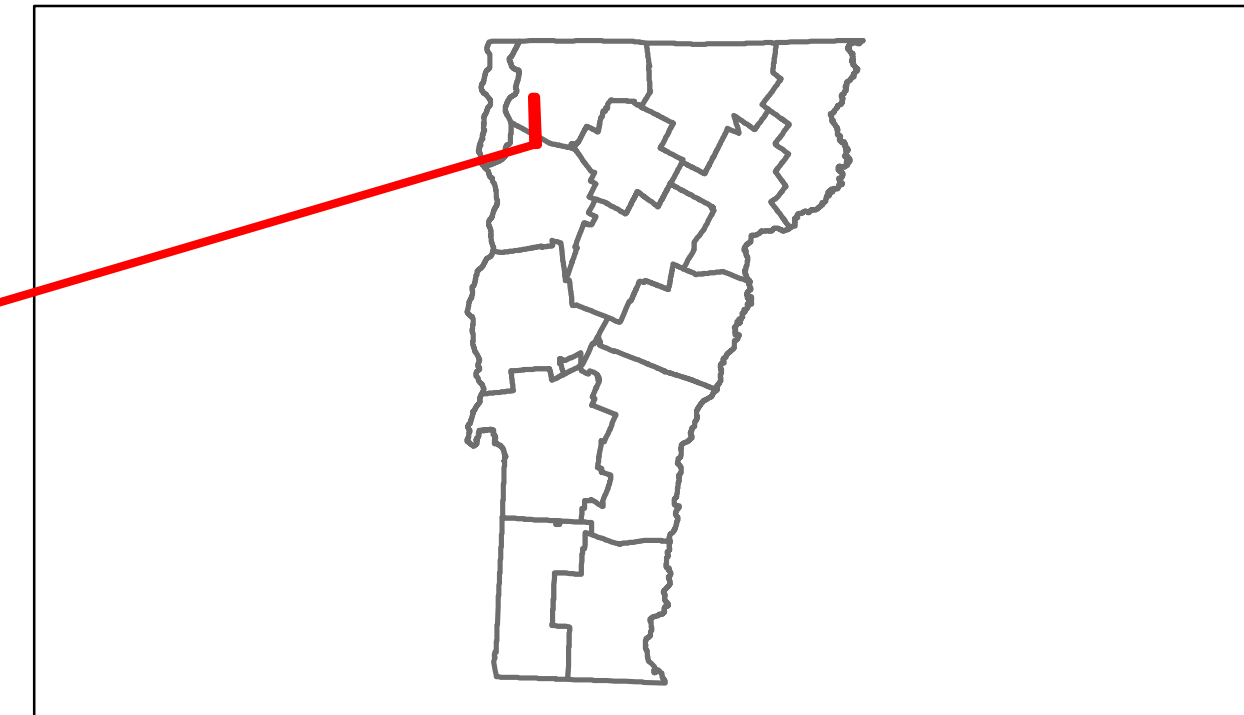


Route Log Progress Chart

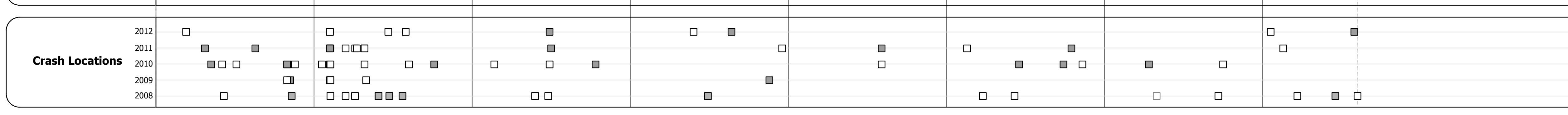
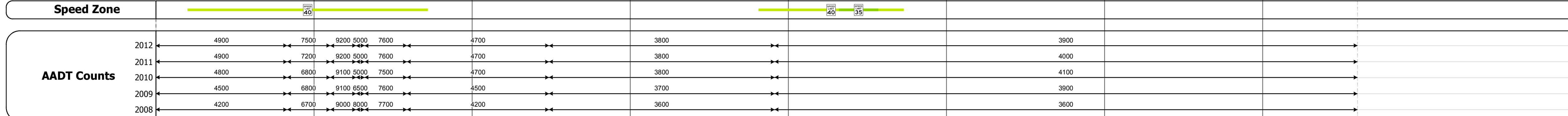

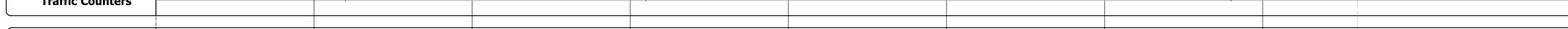

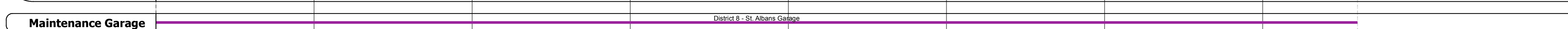


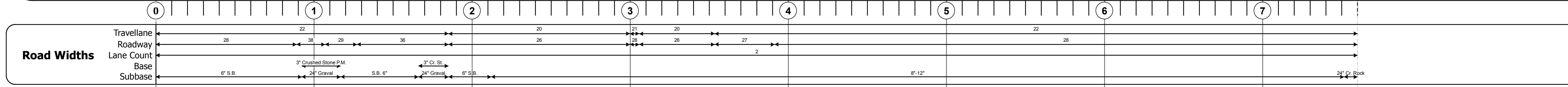
DRAFT

Please Note: Errors and Omissions May Exist.
Contact the VTrans Mapping Unit with questions or concerns.

DISTRICT	TOWN	ROUTE
8	GEORGIA	US-7



DESCRIPTION BLOCK
<p>Bridge 163A: Stringer/multi-beam or girder - 1968 Structure No. 200285163A06082 Length: 305' Width: 38.0' Under Clearance: 16.75' Facility Carried: US 00007 ML Bridge Type: ASP CONT ROLLED BEAM Features Intersected: 189 UNDER US 7 Surface: Bituminous Maintenance/Ownership: State</p> <p>Bridge 168: Tee Beam - 1930 Structure No. 300285016806081 Length: 211' Width: 29.4' Under Clearance: 12.0' Facility Carried: US 7 Bridge Type: CONCRETE T-BEAM Features Intersected: MILL RIVER Surface: Bituminous Maintenance: State</p>



Historic Projects Retreatment, Resurface, Unknown, Bituminous Mix, Skimny Mix, Bituminous Seal, Concrete, Surface Treated Gravel, Plant Mix, Reclaimed Base and Bituminous Concrete, Concrete	Functional Class 1 (Blue), 2 (Red), 3 (Green), 4 (Yellow), 5 (Purple), 6 (Orange), 7 (Pink), 8 (Light Blue), 9 (Light Green), 10 (Light Yellow), 11 (Light Purple), 12 (Light Orange), 13 (Light Pink), 14 (Light Light Blue), 15 (Light Light Green), 16 (Light Light Yellow), 17 (Light Light Purple), 18 (Light Light Orange), 19 (Light Light Pink)	Curves curve left, curve right	Road Widths (ft)	Traffic Counters (counter ID)	AADT (count)	Crash Locations Fatal, Injury, Property Damage Only, Unknown Crash Type	Mileage by Functional Class By Sheet 023-1 6 - Rural - Minor Arterial 0.485 0285 7 - Rural - Major Collector 7.115 Total Mileage: 7.600 mi	Mileage by Town By Sheet GEORGIA - U007-0608 7.6 of 7.6 Total Mileage: 7.6 mi	DISTRICT 8	TOWN GEORGIA	Date: 11/15/13	ROUTE US-7 ETE mileage: 150.423 to 158.023
1 of 1 TWN mileage: 0.0 to 7.6												