

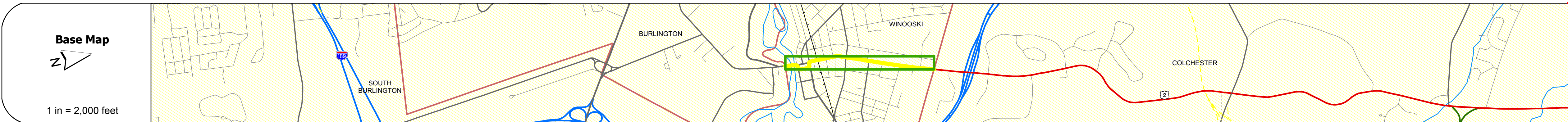
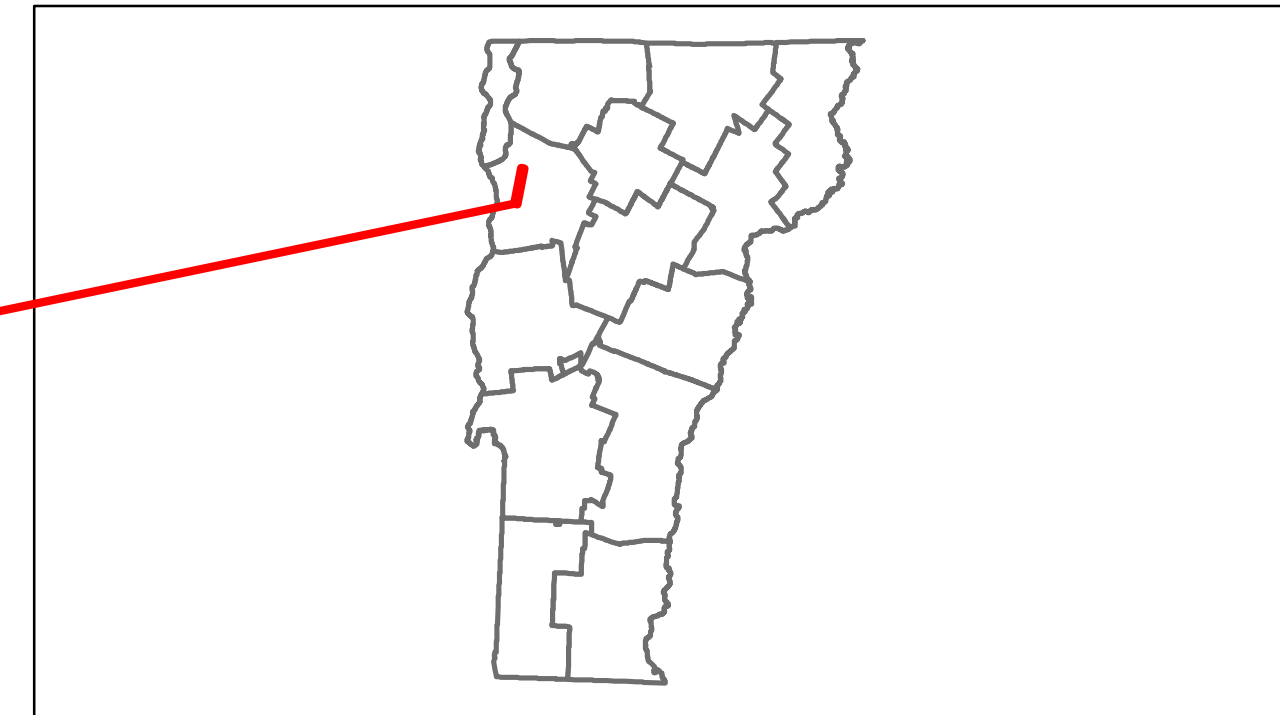


Route Log Progress Chart

DRAFT









Please Note: Errors and Omissions May Exist.
Contact the VTrans Mapping Unit with questions or concerns.

DISTRICT	TOWN	ROUTE
5	WINOOSKI	US-7



DESCRIPTION BLOCK

Bridge 151:
Slab - 1952
Structure No. 205100015104182
Length: 25'
Width: 57.9'
Under Clearance: 18.0'
Facility Carried: US 00007 ML
Bridge Type: CONCRETE SLAB
Features Intersected: US 7 OVER N.E.C. RR
Surface: Integral concrete
Maintenance: State
Ownership City/Municipal



Historic Projects Retreatment, Resurface, Unknown, Bituminous Mix, Skippy Mix, Bituminous Seal, Bituminous Concrete, Concrete	Functional Class 1, 2, 6, 7, 8, 11, 12, 14, 16, 17, 19	Curves curve left, curve right	Road Widths (ft)	AADT (count)	Mileage by Functional Class By Sheet 5100 14 - Urban - Principal Arterial - other 1.011	Mileage by Town By Sheet WINOOSKI - U007-0418 1.011 of 1.011	DISTRICT 5	TOWN WINOOSKI	Date: 11/15/13	ROUTE US-7 ETE mileage: 134.622 to 135.633
Grades grade up, grade down	Speed Zones 25, 30, 35, 40, 45, 50, 55, 60, 65	Grades grade up, grade down	Traffic Counters (counter ID)	Crash Locations Fatal, Injury, Property Damage Only, Unknown Crash Type	Total Mileage: 1.011 mi	Total Mileage: 1.011 mi	1 of 1 TWN mileage: 0.0 to 1.011			