










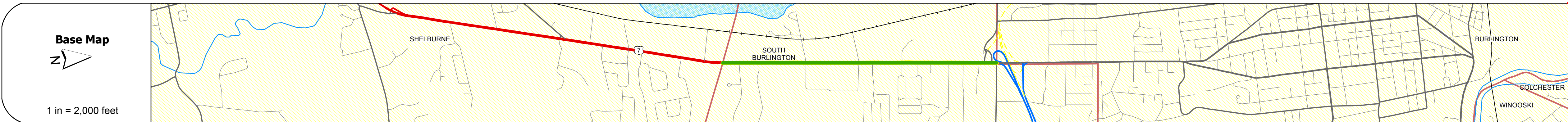
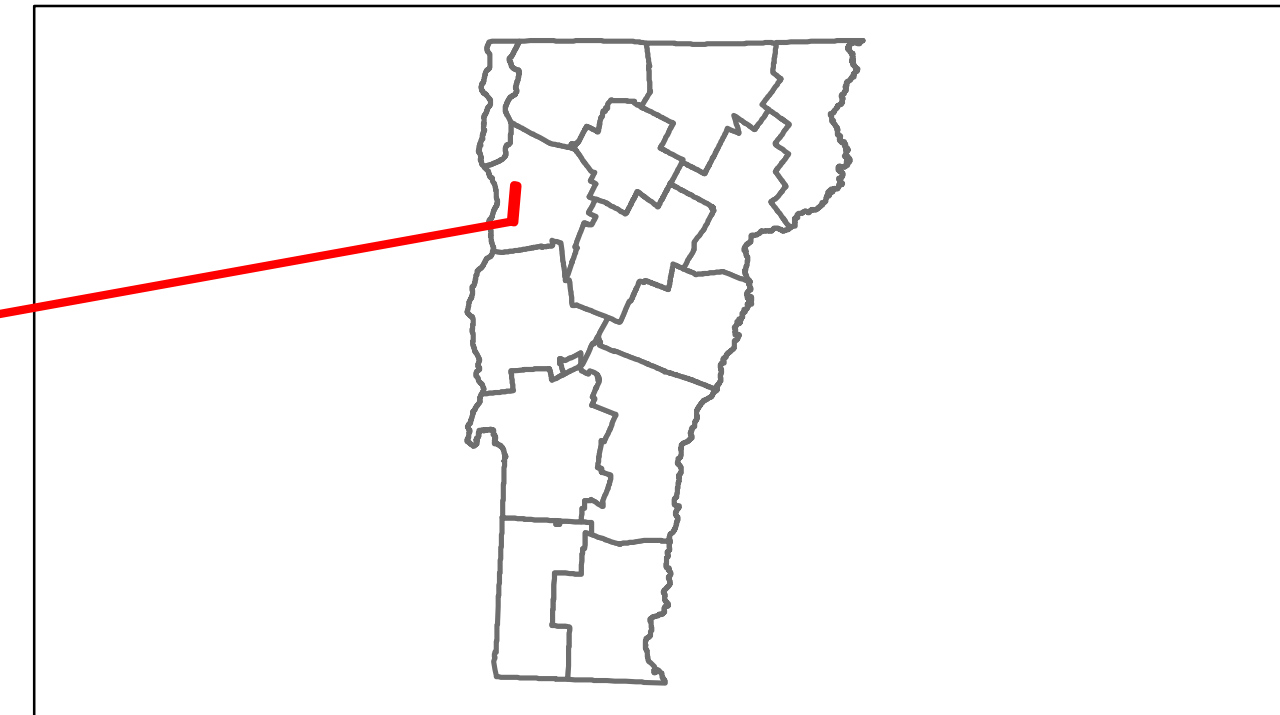


# Route Log Progress Chart

**DRAFT**

Please Note: Errors and Omissions May Exist.  
Contact the VTrans Mapping Unit with questions or concerns.

|          |                  |       |
|----------|------------------|-------|
| DISTRICT | TOWN             | ROUTE |
| 5        | SOUTH BURLINGTON | US-7  |



| DESCRIPTION BLOCK |  |
|-------------------|--|
|                   |  |

|                                                                                                                                                                                                                              |                                                                                              |                                          |                            |                                         |                        |                                                                                   |                                                                                                    |                                                                                |                      |                                 |                       |                                                         |
|------------------------------------------------------------------------------------------------------------------------------------------------------------------------------------------------------------------------------|----------------------------------------------------------------------------------------------|------------------------------------------|----------------------------|-----------------------------------------|------------------------|-----------------------------------------------------------------------------------|----------------------------------------------------------------------------------------------------|--------------------------------------------------------------------------------|----------------------|---------------------------------|-----------------------|---------------------------------------------------------|
| <b>Historic Projects</b><br>Retreatment, Resurface, Unknown, Bituminous Mix, Skippy Mix, Bituminous Seal, Concrete, Bituminous Concrete, Surface Treated Gravel, Plant Mix, Reclaimed Base and Bituminous Concrete, Concrete | <b>Functional Class</b><br>1, 2, 3, 4, 5, 6, 7, 8, 9, 10, 11, 12, 13, 14, 15, 16, 17, 18, 19 | <b>Curves</b><br>curve left, curve right | <b>Road Widths</b><br>(ft) | <b>Traffic Counters</b><br>(counter ID) | <b>AADT</b><br>(count) | <b>Crash Locations</b><br>Fatal, Injury, Property Damage Only, Unknown Crash Type | <b>Mileage by Functional Class By Sheet</b><br>019-4 14 - Urban - Principal Arterial - other 1.738 | <b>Mileage by Town By Sheet</b><br>SOUTH BURLINGTON - U007-0414 1.738 of 1.738 | <b>DISTRICT</b><br>5 | <b>TOWN</b><br>SOUTH BURLINGTON | <b>Date:</b> 11/15/13 | <b>ROUTE</b><br>US-7<br>ETE mileage: 128.691 to 130.429 |
|                                                                                                                                                                                                                              |                                                                                              |                                          |                            |                                         |                        | <b>Total Mileage:</b> 1.738 mi                                                    | <b>Total Mileage:</b> 1.738 mi                                                                     | <b>1 of 1</b><br>TWN mileage: 0.0 to 1.738                                     |                      |                                 |                       |                                                         |