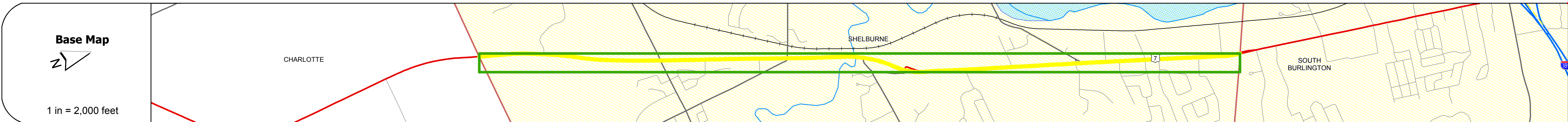
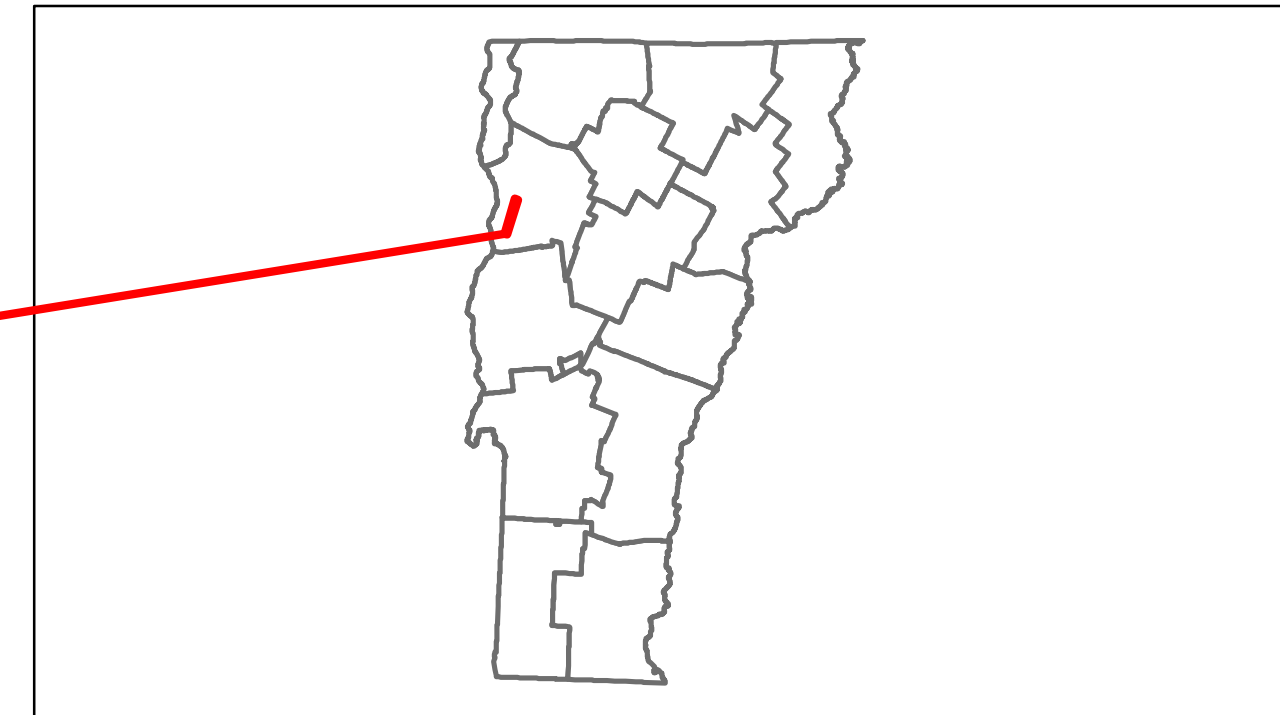




Route Log Progress Chart

DRAFT
Please Note: Errors and Omissions May Exist.
Contact the VTrans Mapping Unit with questions or concerns.

DISTRICT	TOWN	ROUTE
5	SHELBURNE	US-7

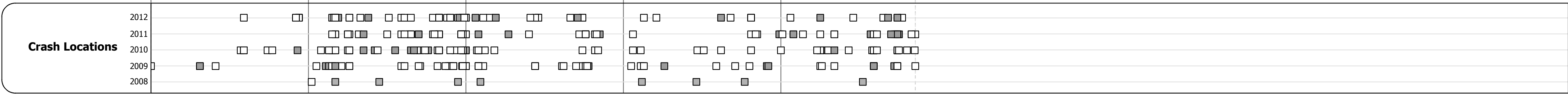
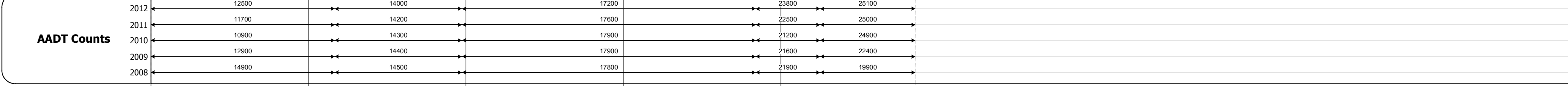




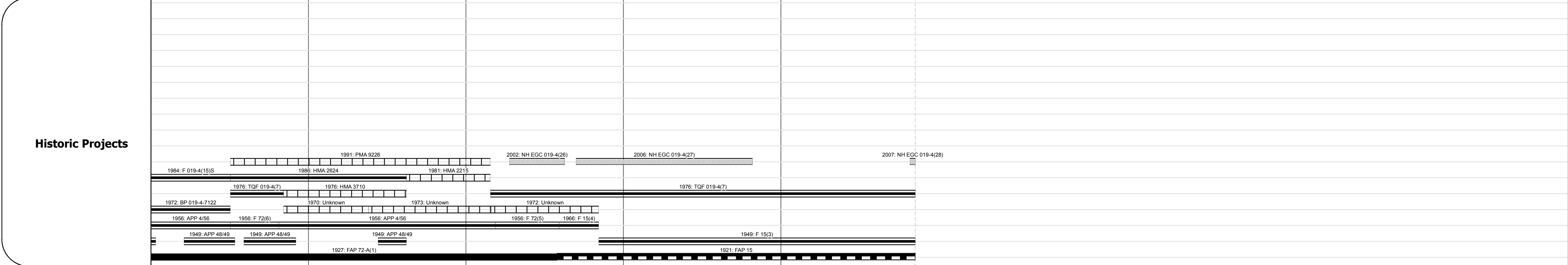


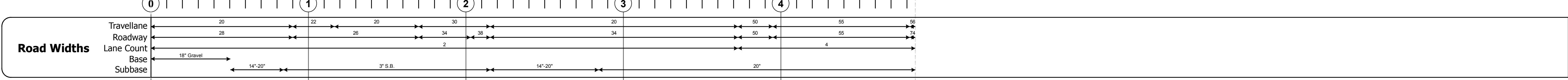


DESCRIPTION BLOCK

Culvert 143:
Culvert - 1956
Structure No. 300019014304131
Length: 12'
Under Clearance: 10.0'
Facility Carried: US7
Bridge Type: R. C. BOX CULVERT
Features Intersected: CLARK FARM BROOK
Maintenance: State

Bridge 144:
Stringer/multi-beam or girder - 2001
Structure No. 200019014404132
Length: 275'
Width: 53.3'
Facility Carried: US 00007 ML
Bridge Type: 3 SP CONT CUR PL GIR
Features Intersected: LAPLATTE RIVER
Surface: Bituminous
Maintenance/Ownership: State

Culvert 145:
Culvert - 2005
Structure No. 300019014504131
Length: 17'
Facility Carried: US7
Bridge Type: PRECAST SEG BOX
Features Intersected: MUNROE BROOK
Maintenance: State



Historic Projects	Functional Class	Curves	Road Widths	AADT	Mileage by Functional Class By Sheet	Mileage by Town By Sheet	DISTRICT	TOWN	Date: 11/15/13	ROUTE
<ul style="list-style-type: none"> Retreatment Resurface Unknown Bituminous Mix Skinny Mix Bituminous Seal Concrete Gravel Surface Treated Gravel Plant Mix Reclaimed Base and Bituminous Concrete Concrete 	<ul style="list-style-type: none"> 1 2 6 7 8 11 12 14 16 17 19 	<ul style="list-style-type: none"> curve left curve right grade up grade down 	<ul style="list-style-type: none"> (ft) Traffic Counters (counter ID) 	<ul style="list-style-type: none"> Crash Locations: Fatal, Injury, Property Damage Only, Unknown Crash Type 	019-4 14 - Urban - Principal Arterial - other 4.854 Total Mileage: 4.854 mi	SHELBURNE - U007-0413 4.854 of 4.854 Total Mileage: 4.854 mi	5	SHELBURNE	1 of 1 TWN mileage: 0.0 to 4.854	US-7 ETE mileage: 123.837 to 128.691