

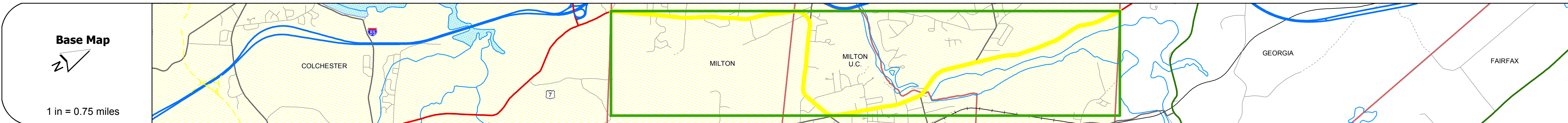
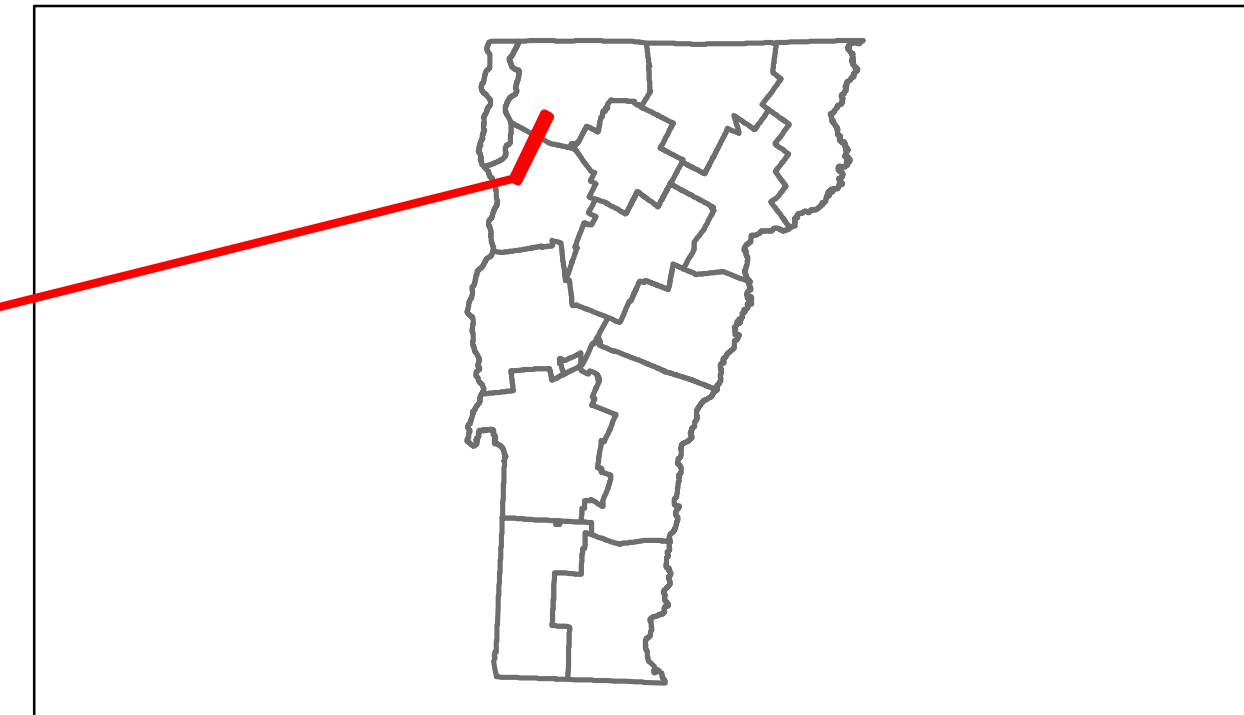


# Route Log Progress Chart

**DRAFT**

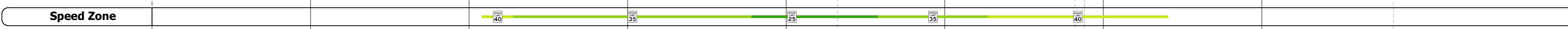

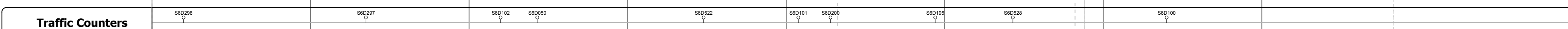



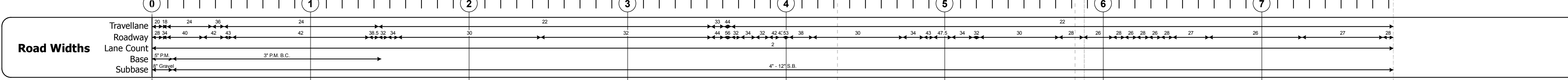
Please Note: Errors and Omissions May Exist.  
Contact the VTrans Mapping Unit with questions or concerns.

DISTRICT	TOWN	ROUTE
5	MILTON	US-7



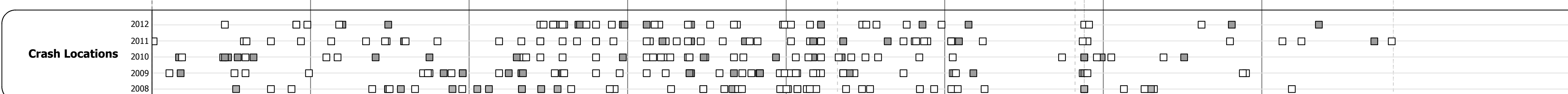
**DESCRIPTION BLOCK**

Bridge 162:  
Stringer/multi-beam or girder - 1998  
Structure No. 200285016204102  
Length: 312'  
Width: 33.8'  
Facility Carried: US 00007 ML  
Bridge Type: WELDED PLATE GIRDER  
Features Intersected: LAMOILLE RIVER  
Surface: Bituminous  
Maintenance/Ownership: State



**AADT Counts**

2012	10600	10200	13300	11100	11100	14000	8900	8500	8500	4900
2011	13000	10900	11100	11100	14000	9300	8200	8200	8200	4900
2010	10200	11600	13300	11100	11100	14000	8800	7800	7800	4800
2009	10400	11400	13100	11200	11200	14100	8300	7300	7300	4500
2008	10500	11200	12800	11200	11200	14100	7700	6800	6800	4200



<p><b>Historic Projects</b></p> <ul style="list-style-type: none"> <li>Retreatment</li> <li>Resurface</li> <li>Unknown</li> <li>Bituminous Mix</li> <li>Skinny Mix</li> <li>Bituminous Seal</li> <li>Gravel</li> <li>Surface Treated Gravel</li> <li>Plant Mix</li> <li>Reclaimed Base and Bituminous Concrete</li> <li>Concrete</li> </ul>	<p><b>Functional Class</b></p> <ul style="list-style-type: none"> <li>1 (Blue)</li> <li>2 (Red)</li> <li>3 (Green)</li> <li>4 (Yellow)</li> <li>5 (Purple)</li> <li>6 (Orange)</li> <li>7 (Light Blue)</li> <li>8 (Light Green)</li> <li>9 (Light Yellow)</li> <li>10 (Light Purple)</li> <li>11 (Light Orange)</li> <li>12 (Light Blue)</li> <li>13 (Light Green)</li> <li>14 (Light Yellow)</li> <li>15 (Light Purple)</li> <li>16 (Light Orange)</li> <li>17 (Light Blue)</li> <li>18 (Light Green)</li> <li>19 (Light Yellow)</li> </ul> <p><b>Speed Zones</b></p> <ul style="list-style-type: none"> <li>25</li> <li>30</li> <li>35</li> <li>40</li> <li>45</li> <li>50</li> <li>55</li> <li>60</li> <li>65</li> </ul>	<p><b>Curves</b></p> <ul style="list-style-type: none"> <li>curve left</li> <li>curve right</li> </ul> <p><b>Grades</b></p> <ul style="list-style-type: none"> <li>grade up</li> <li>grade down</li> </ul>	<p><b>Road Widths</b></p> <p>(ft)</p>	<p><b>Traffic Counters</b></p> <p>(counter ID)</p>	<p><b>AADT</b></p> <p>(count)</p>	<p><b>Crash Locations</b></p> <ul style="list-style-type: none"> <li>Fatal</li> <li>Property Damage Only</li> <li>Injury</li> <li>Unknown Crash Type</li> </ul>	<p><b>Mileage by Functional Class By Sheet</b></p> <p>5000 16 - Urban - Minor Arterial 7.830</p> <p><b>Total Mileage: 7.830 mi</b></p>	<p><b>Mileage by Town By Sheet</b></p> <p>MILTON - U007-0410 7.83 of 7.83</p> <p><b>Total Mileage: 7.83 mi</b></p>	<p><b>DISTRICT</b></p> <p>5</p>	<p><b>TOWN</b></p> <p>MILTON</p>	<p><b>Date:</b> 11/15/13</p> <p><b>1 of 1</b></p> <p><b>TWN mileage:</b> 0.0 to 7.83</p>	<p><b>ROUTE</b></p> <p>US-7</p> <p>ETE mileage: 142.593 to 150.423</p>
---------------------------------------------------------------------------------------------------------------------------------------------------------------------------------------------------------------------------------------------------------------------------------------------------------------------------------------------	-----------------------------------------------------------------------------------------------------------------------------------------------------------------------------------------------------------------------------------------------------------------------------------------------------------------------------------------------------------------------------------------------------------------------------------------------------------------------------------------------------------------------------------------------------------------------------------------------------------------------------------------------------------------------------------------------------------------------------	------------------------------------------------------------------------------------------------------------------------------------------------------------------------------------------------------------	---------------------------------------	----------------------------------------------------	-----------------------------------	-----------------------------------------------------------------------------------------------------------------------------------------------------------------	----------------------------------------------------------------------------------------------------------------------------------------	--------------------------------------------------------------------------------------------------------------------	---------------------------------	----------------------------------	------------------------------------------------------------------------------------------	------------------------------------------------------------------------

For More Information Contact - Vermont Agency of Transportation, Policy, Planning and Intermodal Development Division - Mapping Unit, 1 National Life Drive, Montpelier, VT 05633-5001 Telephone: 802-828-2600.