Route Log Progress Chart

DRAFT

Please Note: Errors and Omissions May Exist.
Contact the VTrans Mapping Unit with questions or concerns.

DISTRICT	TOWN	ROUTE
5	COLCHESTER	US-7

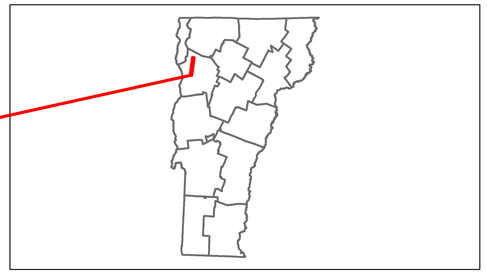

Base Map

1 in = 0.5 miles

Stick Diagram

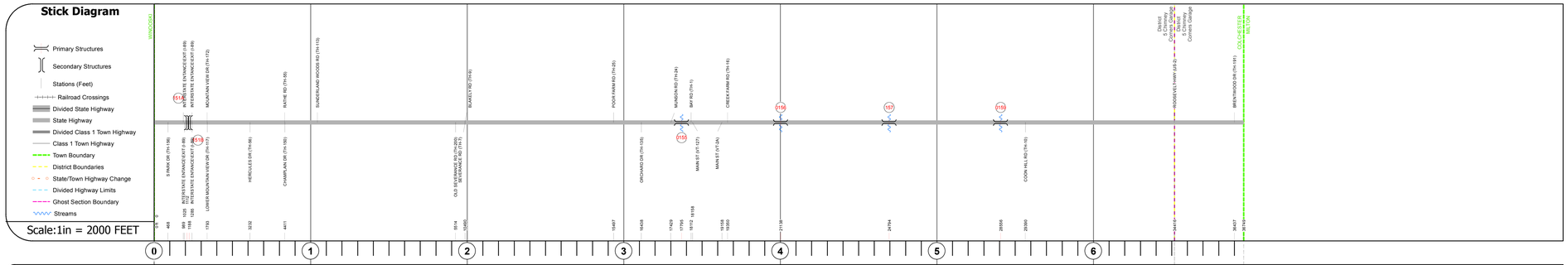

Road Widths

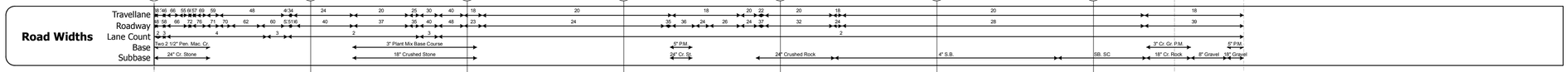

Curves

Grades

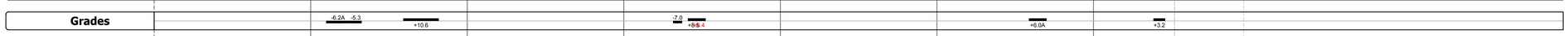

Historic Projects



Maintenance Garage

District 5 - Chimney Corners Garage

Traffic Counters

S6D595 · S6D040 · S6D049 · S6D103

Functional Class

14 · 16

Speed Zone

30 · 40 · 35

AADT Counts

2012	15700	19600/22700	14600	15200	8200	7500	11600	13400
2011	15600	19000/22800	14700	15300	8100	7600	11600	13800
2010	15400	18400/22800	14700	15300	8000	7700	11500	14200
2009	16300	18700/22200	14600	14900	8000	7700	11200	13900
2008	17200	18900/21600	14400	14500	8000	7700	10800	13600

Crash Locations

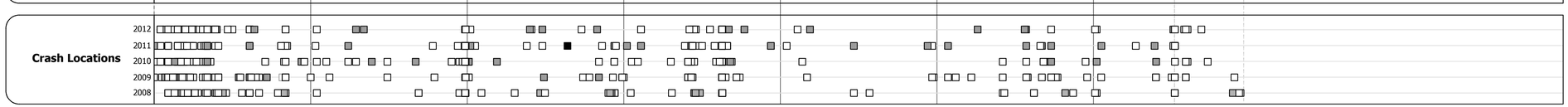

DESCRIPTION BLOCK

Bridge 151A:
Stringer/multi-beam or girder - 1963
Structure No. 200089074S04052
Length: 152'
Height: 0.0'
Weight Limit: 0
Facility Carried: I 00089 ML
Bridge Type: 3-SP ROLLED BEAM
Features Intersected: I 89 OVER U.S.7

Bridge 151B:
Stringer/multi-beam or girder - 1963
Structure No. 200089074N04052
Length: 152'
Height: 0.0'
Weight Limit: 0
Facility Carried: I 00089 ML
Bridge Type: 3-SP ROLLED BEAM
Features Intersected: I 89 OVER U.S.7

Culvert 155:
Culvert - 1929
Structure No. 300285015504051
Length: 20'
Under Clearance: 20.0'
Facility Carried: US7
Bridge Type: R. C. BOX CULVERT
Features Intersected: INDIAN BROOK
Maintenance: State

Culvert 156:
Culvert - 1968
Structure No. 300285015604051
Length: 9'
Under Clearance: 10.0'
Facility Carried: US7
Bridge Type: MULTI PLATE PIPE
Features Intersected: POND BROOK
Maintenance: State

Bridge 157:
Tee Beam - 1924
Structure No. 200285015704052
Length: 34'
Width: 31.8'
Facility Carried: US 00007 ML
Bridge Type: T BM WIDEN W ROLL BM
Features Intersected: MALLETTS CREEK
Surface: Bituminous
Maintenance/Ownership: State

Bridge 159:
Slab - 1924
Structure No. 300285015904051
Length: 15'
Width: 30.0'
Under Clearance: 4.0'
Facility Carried: US7
Bridge Type: CONCRETE SLAB
Features Intersected: ALLEN BROOK
Surface: Bituminous
Maintenance: State

Historic Projects

Retreatment · Resurface · Unknown · Bituminous Mix · Skinny Mix · Bituminous Seal · Bituminous Concrete · Bituminous Macadam · Cold Plane and Bituminous Concrete · Concrete · Gravel · Surface Treated Gravel · Plant Mix · Reclaimed Base and Bituminous Concrete

Functional Class

1 · 2 · 6 · 7 · 8 · 11 · 12 · 14 · 16 · 17 · 19

Speed Zones

25 · 30 · 35 · 40 · 45 · 50 · 55 · 60 · 65

Curves

curve left · curve right

Grades

grade up · grade down

Road Widths

(ft)

Traffic Counters

(counter ID)

AADT

(count)

Crash Locations

Fatal · Injury · Property Damage Only · Unknown Crash Type

Mileage by Functional Class By Sheet

5600	14 - Urban - Principal Arterial - Other	6.518
5600	16 - Urban - Minor Arterial	0.442

Total Mileage: 6.960 mi

Mileage by Town By Sheet

COLCHESTER - U007-0405	6.96 of 6.96

Total Mileage: 6.96 mi

DISTRICT	TOWN	Date: 11/15/13	ROUTE
5	COLCHESTER	1 of 1 TWN mileage: 0.0 to 6.96	US-7 ETE mileage: 135.633 to 142.593