


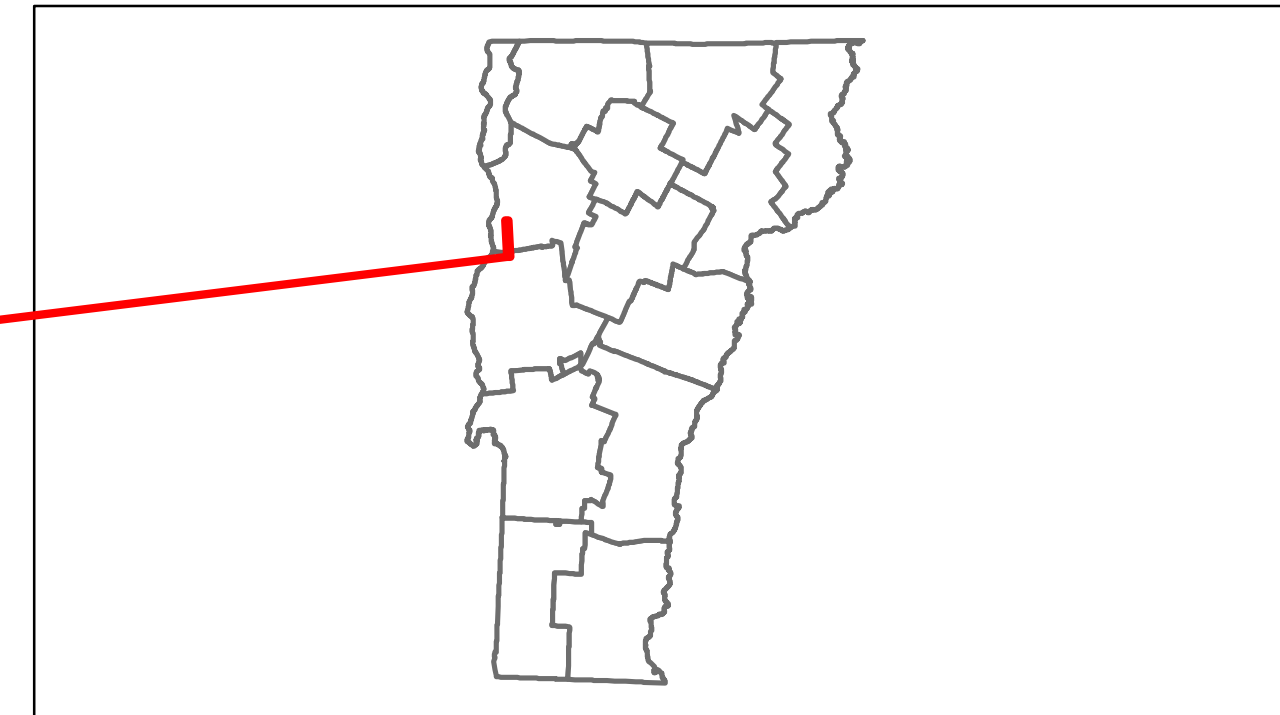


Route Log Progress Chart

DRAFT

Please Note: Errors and Omissions May Exist.
Contact the VTrans Mapping Unit with questions or concerns.

DISTRICT	TOWN	ROUTE
5	CHARLOTTE	US-7

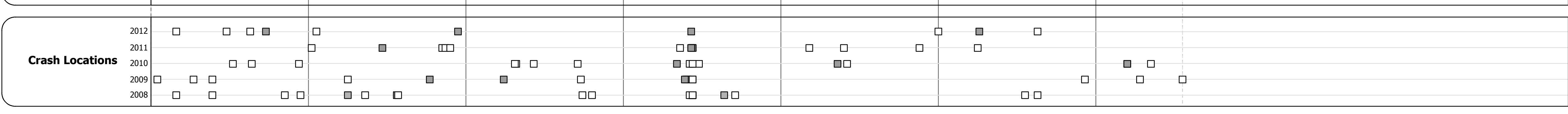
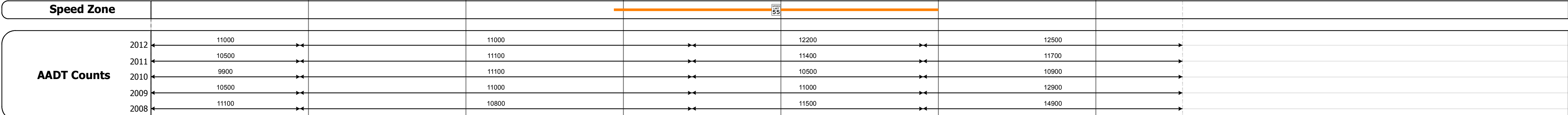
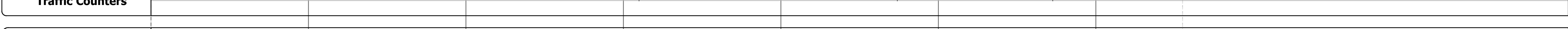



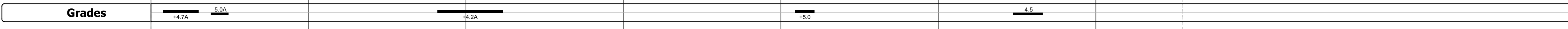

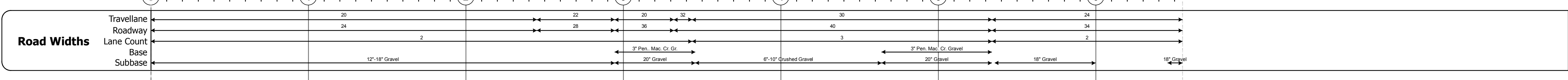


DESCRIPTION BLOCK

Culvert 140A:
Culvert - 1949
Structure No. 300091140A04041
Length: 6'
Under Clearance: 5.0'
Facility Carried: US7
Bridge Type: ACCOMP
Features Intersected: CATTLE PASS
Maintenance: State

Culvert 140B:
Culvert - 1949
Structure No. 300091140B04041
Length: 6'
Under Clearance: 5.0'
Facility Carried: US7
Bridge Type: ACCOMP
Features Intersected: CATTLE PASS
Maintenance: State

Culvert 141:
Culvert - 1929
Structure No. 300019014104041
Length: 9'
Under Clearance: 6.5'
Facility Carried: US7
Bridge Type: RC BOX CULVERT
Features Intersected: BROOK
Maintenance: State



Historic Projects	Functional Class	Curves	Road Widths	AADT	Mileage by Functional Class By Sheet	Mileage by Town By Sheet	DISTRICT	TOWN	Date: 11/15/13	ROUTE
<ul style="list-style-type: none"> Retreatment Resurface Unknown Bituminous Mix Skinny Mix Bituminous Seal Gravel Surface Treated Gravel Plant Mix Reclaimed Base and Bituminous Concrete Concrete 	<ul style="list-style-type: none"> 1 2 6 7 8 11 12 14 16 17 19 	<ul style="list-style-type: none"> curve left curve right 	<ul style="list-style-type: none"> (ft) 	<ul style="list-style-type: none"> (count) 	019-4 2 - Rural - Principal Arterial 6.550	CHARLOTTE - U007-0404 6.55 of 6.55	5	CHARLOTTE	1 of 1 TWN mileage: 0.0 to 6.55	US-7 ETE mileage: 117.287 to 123.837
Total Mileage: 6.550 mi						Total Mileage: 6.55 mi				

For More Information Contact - Vermont Agency of Transportation, Policy, Planning and Intermodal Development Division - Mapping Unit, 1 National Life Drive, Montpelier, VT 05633-5001 Telephone: 802-828-2600.