


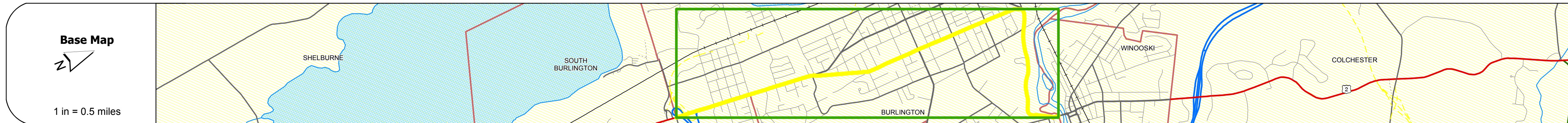
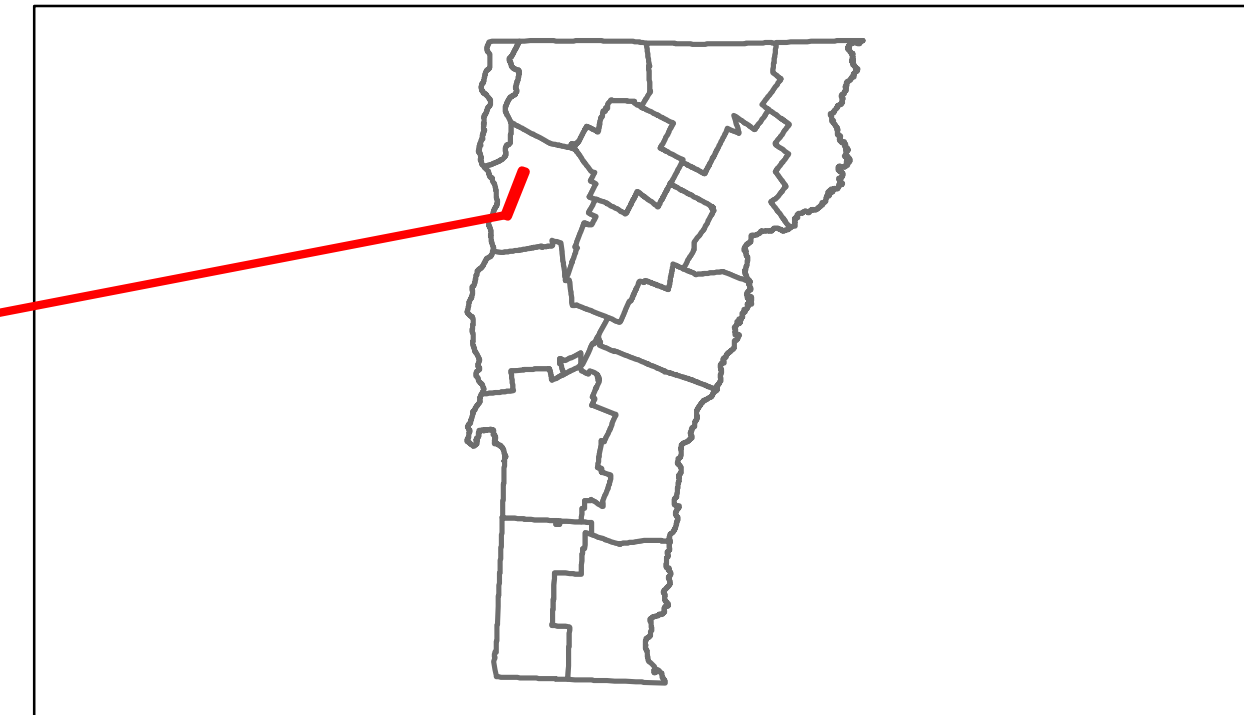


# Route Log Progress Chart

**DRAFT**

Please Note: Errors and Omissions May Exist.  
Contact the VTrans Mapping Unit with questions or concerns.

DISTRICT	TOWN	ROUTE
5	BURLINGTON	US-7



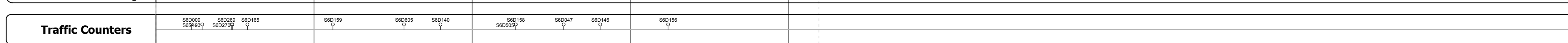
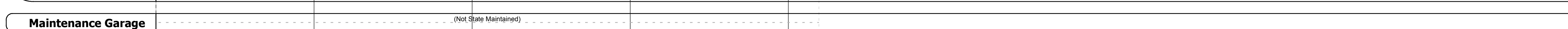
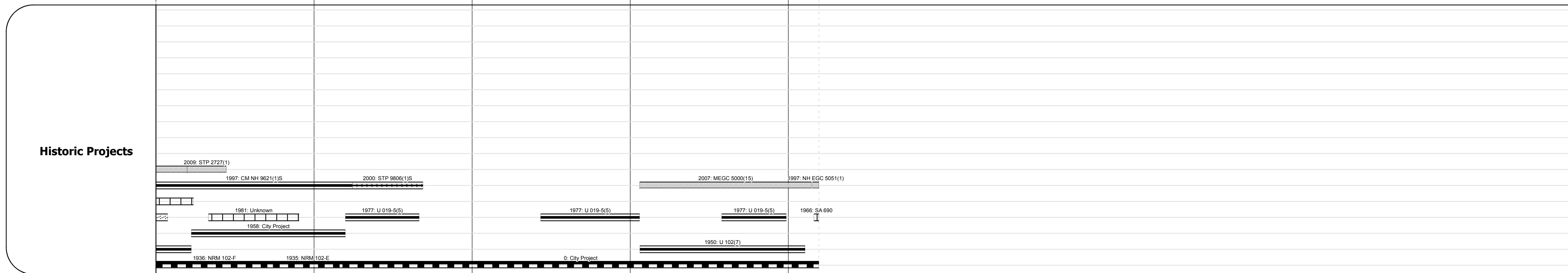

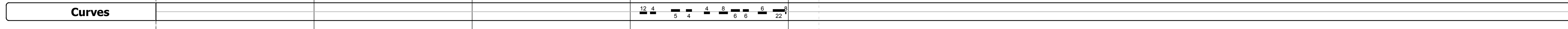
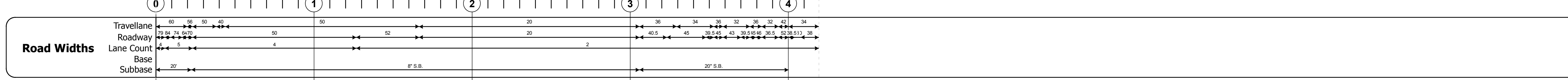


## DESCRIPTION BLOCK


**Bridge 147A:**  
Stringer/multi-beam or girder - 1988  
Structure No. 200019147A04032  
Length: 193'  
Width: 82.7'  
Under Clearance: 16.25'  
Facility Carried: US 00007 ML  
Bridge Type: CONT. WELDED GIRDER  
Features Intersected: US 7 OVER I 189  
Surface: Bituminous  
Maintenance/Ownership: State

**Culvert 148:**  
Culvert - 1935  
Structure No. 300019014804031  
Length: 15'  
Under Clearance: 9.0'  
Facility Carried: US7  
Bridge Type: R. C. BOX CULVERT  
Features Intersected: POTASH BROOK  
Maintenance: State

**Bridge 150:**  
Stringer/multi-beam or girder - 1928  
Structure No. 205000015004032  
Length: 359'  
Width: 42.0'  
Facility Carried: US 00007 ML  
Bridge Type: CONT. RIVETED GIRDER  
Features Intersected: WINOOSKI RIVER  
Surface: Bituminous  
Maintenance/Ownership: City/Municipal



Year	0+00	0+25	0+50	0+75	1+00	1+25	1+50	1+75	2+00	2+25	2+50	2+75	3+00	3+25	3+50	3+75	4+00
2012	3032300	29228000	24100	19400	6800	5900	4600	2900	15600	30600							
2011	4030900	27524900	23000	19700	6800	5900	4600	2900	15500	28100							
2010	5029400	26223700	21900	20000	6800	5900	4600	2900	15300	25600							
2009	7029500	2523400	21600	19300	6600	5900	4500	2800	15900	26500							
2008	8029600	2423000	21200	18600	6300	5800	4400	2700	16400	27400							



<b>Historic Projects</b> Retreatment, Resurface, Unknown, Bituminous Mix, Skippy Mix, Bituminous Seal, Concrete, Bituminous, Surface Treated Gravel, Plant Mix, Reclaimed Base and Bituminous Concrete, Concrete	<b>Functional Class</b> 1, 2, 3, 4, 5, 6, 7, 8, 9, 10, 11, 12, 13, 14, 15, 16, 17, 18, 19	<b>Curves</b> curve left, curve right	<b>Road Widths</b> (ft)	<b>Traffic Counters</b> (counter ID)	<b>Crash Locations</b> Fatal, Injury, Property Damage Only, Unknown Crash Type	<b>Mileage by Functional Class By Sheet</b> 5000 14 - Urban - Principal Arterial - Other 4.118 019-4 14 - Urban - Principal Arterial - Other 0.075	<b>Mileage by Town By Sheet</b> BURLINGTON - U007-0403 4.193 of 4.193	<b>DISTRICT</b> 5	<b>TOWN</b> BURLINGTON	<b>Date:</b> 11/15/13	<b>ROUTE</b> US-7 ETE mileage: 130.429 to 134.622
<b>Total Mileage: 4.193 mi</b>							<b>Total Mileage: 4.193 mi</b>	<b>1 of 1</b> TWN mileage: 0.0 to 4.193			

For More Information Contact - Vermont Agency of Transportation, Policy, Planning and Intermodal Development Division - Mapping Unit, 1 National Life Drive, Montpelier, VT 05633-5001 Telephone: 802-828-2600.