

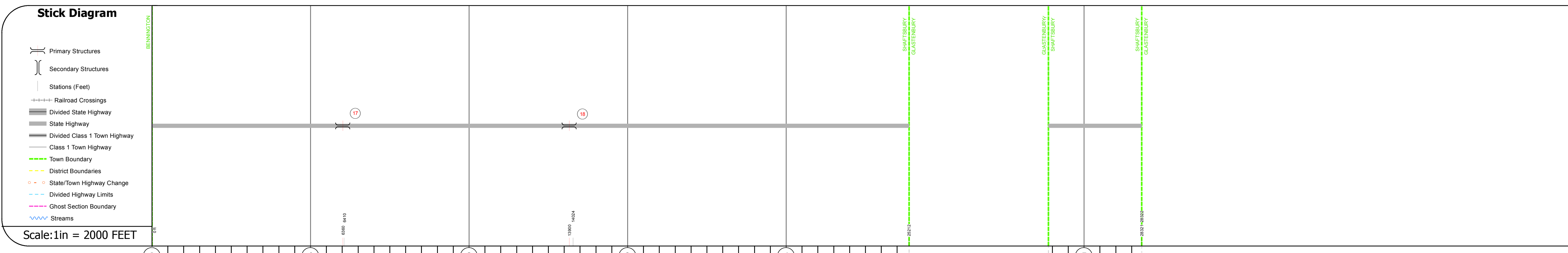
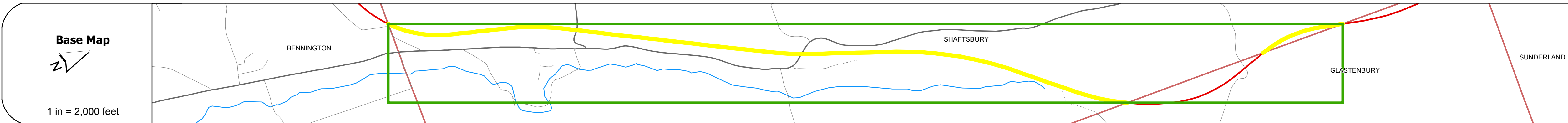
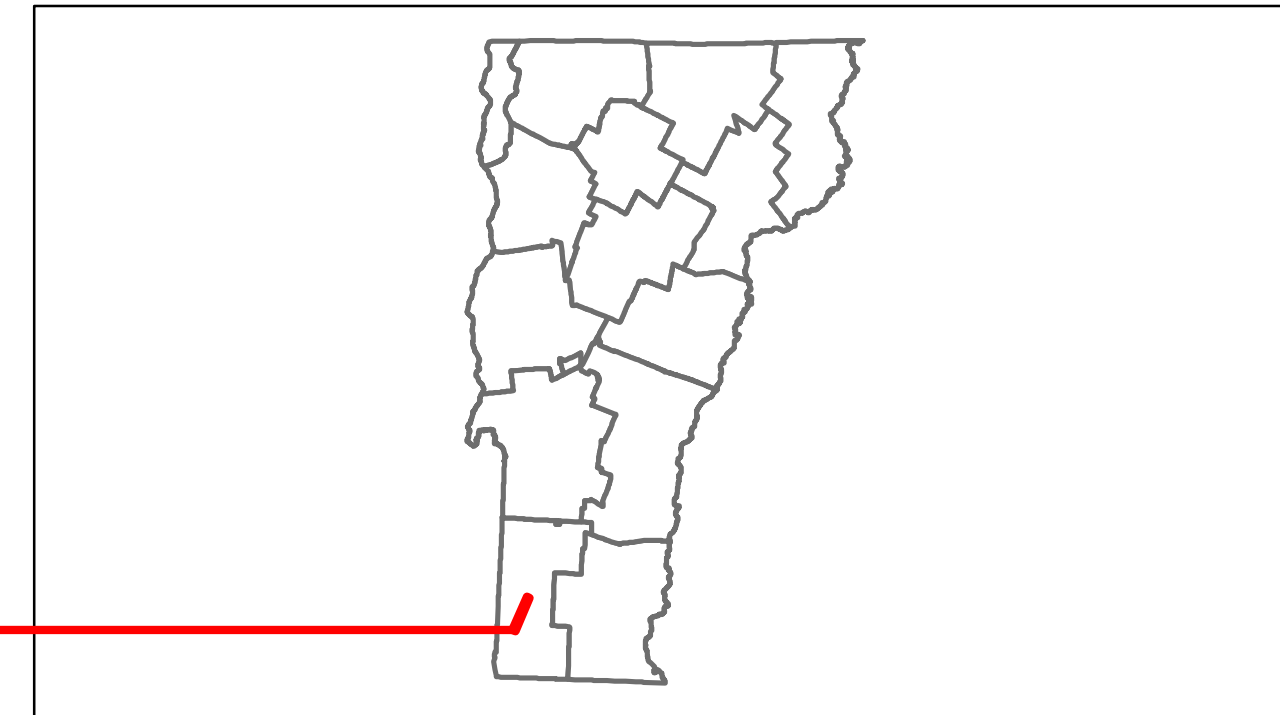


Route Log Progress Chart

DRAFT

Please Note: Errors and Omissions May Exist.
Contact the VTrans Mapping Unit with questions or concerns.

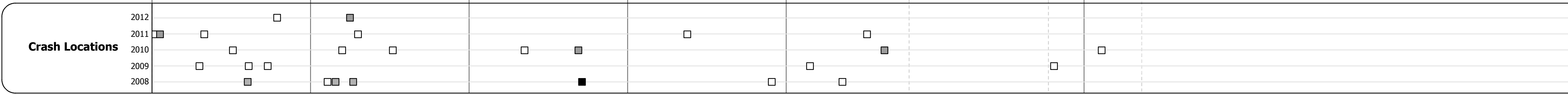
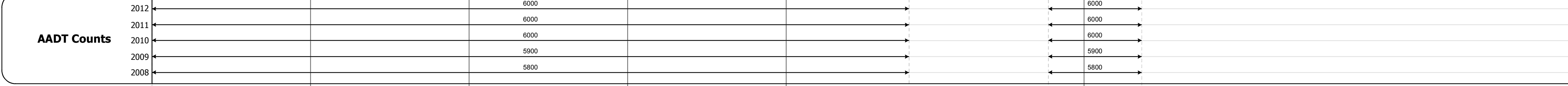



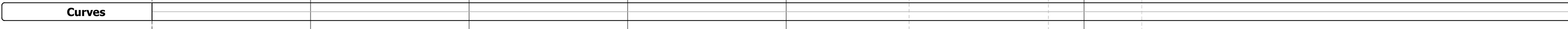
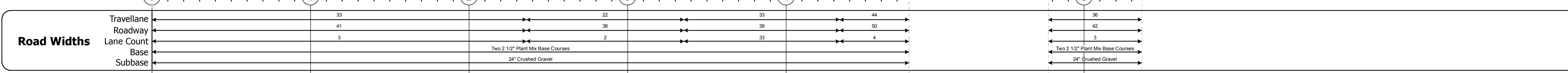
DISTRICT	TOWN	ROUTE
1	SHAFTSBURY	US-7



DESCRIPTION BLOCK

Bridge 17:
Stringer/multi-beam or girder - 1978
Structure No. 200019001702132
Length: 154'
Width: 44.6'
Under Clearance: 25.08'
Facility Carried: US 00007 ML
Bridge Type: SSP PRESTRESSED I-BM
Features Intersected: US 7 OVER TH NO 6
Surface: Bituminous
Maintenance/Ownership: State

Bridge 18:
Stringer/multi-beam or girder - 1978
Structure No. 200019001802132
Length: 78'
Width: 40.6'
Under Clearance: 17.83'
Facility Carried: US 00007 ML
Bridge Type: PRESTRESSED I BEAM
Features Intersected: US 7 OVER TH NO 5
Surface: Bituminous
Maintenance/Ownership: State



Historic Projects Retreatment, Resurface, Unknown, Bituminous Mix, Skirny Mix, Bituminous Seal, Gravel, Surface Treated Gravel, Plant Mix, Reclaimed Base and Bituminous Concrete, Concrete	Functional Class 1, 2, 3, 4, 5, 6, 7, 8, 9, 10, 11, 12, 13, 14, 15, 16, 17, 18, 19	Curves - curve left, - curve right	Road Widths (ft)	AADT (count)	Mileage by Functional Class By Sheet 019-1 2 - Rural - Principal Arterial 5.364	Mileage by Town By Sheet SHAFTSBURY - U007-0213 5.364 of 5.364	DISTRICT 1	TOWN SHAFTSBURY	Date: 11/15/13	ROUTE US-7 ETE mileage: 15.513 to 21.756
Speed Zones 25, 30, 35, 40, 45, 50, 55, 60, 65	Grades - grade up, - grade down	Traffic Counters (counter ID)	Crash Locations Fatal, Injury, Property Damage Only, Unknown Crash Type	Total Mileage: 5.364 mi	Total Mileage: 5.364 mi	1 of 1 TWN mileage: 0.0 to 5.364				