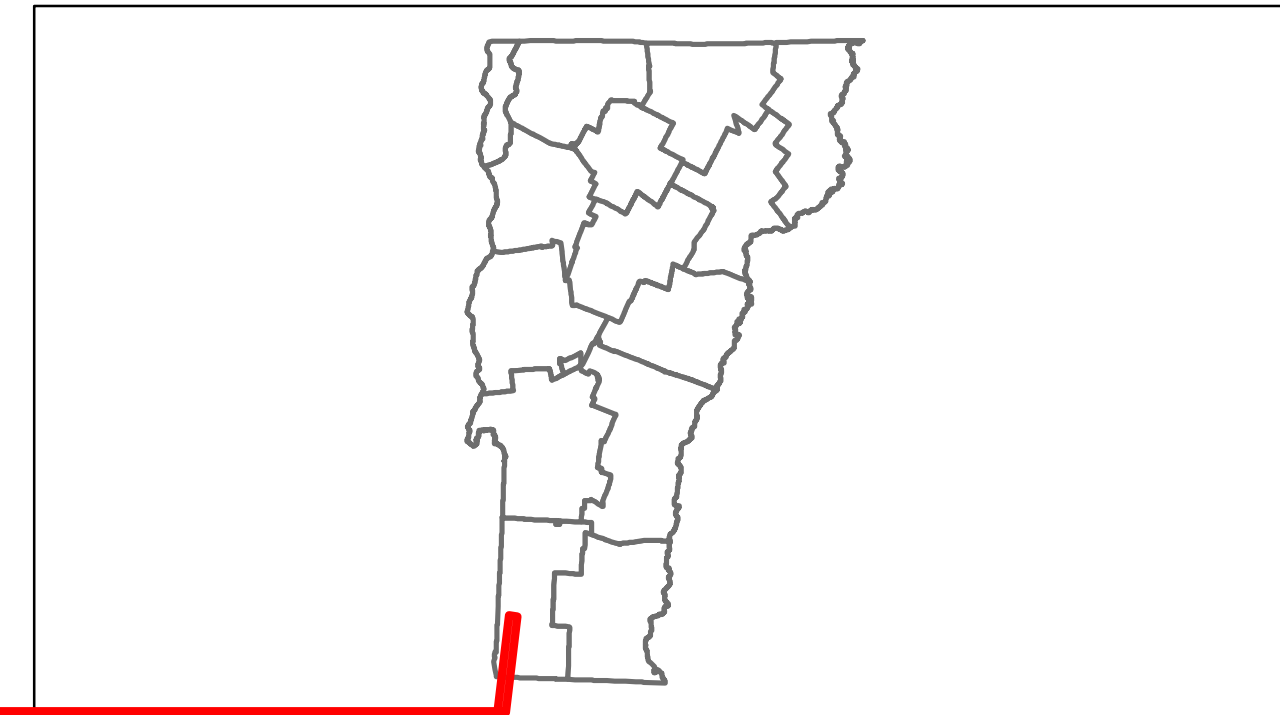




Route Log Progress Chart

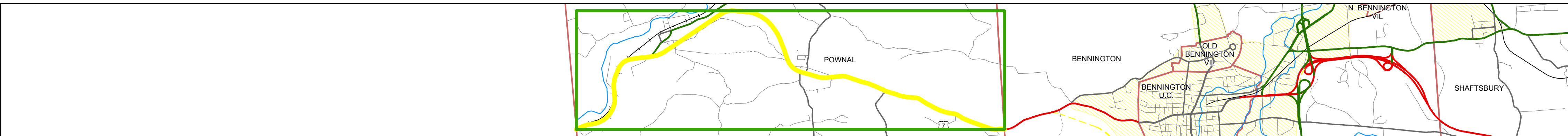
DRAFT
Please Note: Errors and Omissions May Exist.
Contact the VTrans Mapping Unit with questions or concerns.

DISTRICT	TOWN	ROUTE
1	POWNAL	US-7



Base Map

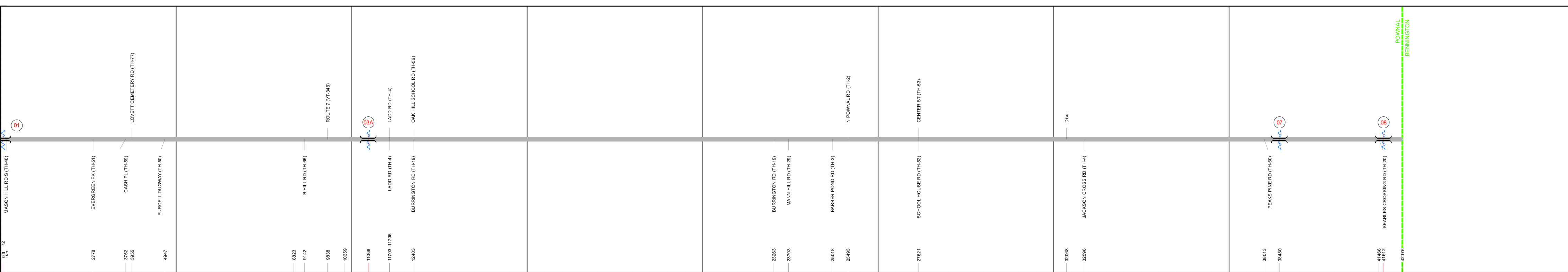
1 in = 1 miles



Stick Diagram

- Primary Structures
- Secondary Structures
- Stations (Feet)
- Railroad Crossings
- Divided State Highway
- State Highway
- Divided Class 1 Town Highway
- Class 1 Town Highway
- Town Boundary
- District Boundaries
- State/Town Highway Change
- Divided Highway Limits
- Ghost Section Boundary
- Streams

Scale: 1in = 2000 FEET



DESCRIPTION BLOCK

Culvert 1:
Culvert - 1953
Structure No. 300019000102081
Length: 6'
Under Clearance: 6.0'
Facility Carried: US7
Bridge Type: ACCGMP
Features Intersected: BROOK
Maintenance: State


Culvert 3A:
Culvert - 1961
Structure No. 300019003A02081
Length: 6'
Under Clearance: 6.0'
Facility Carried: US7
Bridge Type: ACCGMP
Features Intersected: LADD BROOK
Maintenance: State

Culvert 7:
Culvert - 1926
Structure No. 300137000702081
Length: 10'
Under Clearance: 5.0'
Facility Carried: US7
Bridge Type: RC BOX
Features Intersected: JEWETT BROOK
Maintenance: State

Culvert 8:
Culvert - 1926
Structure No. 300137000802081
Length: 19'
Under Clearance: 5.0'
Facility Carried: US7
Bridge Type: R C BOX
Features Intersected: JEWETT BROOK
Maintenance: State

Road Widths

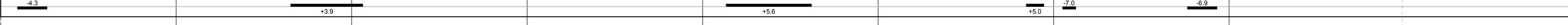
Travellane
Roadway
Lane Count
Base
Subbase



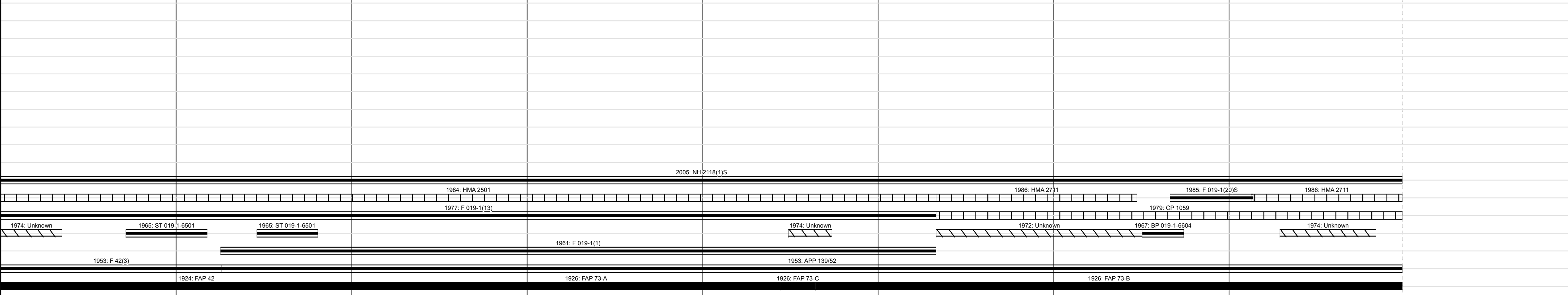
Curves



Grades




Historic Projects




Maintenance Garage



Traffic Counters



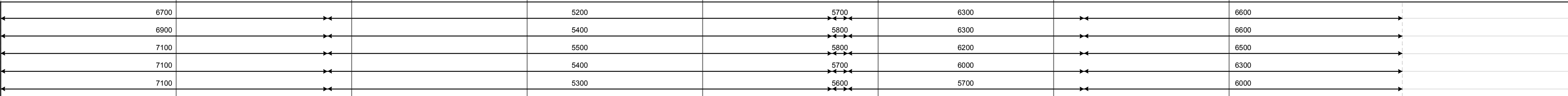
Functional Class



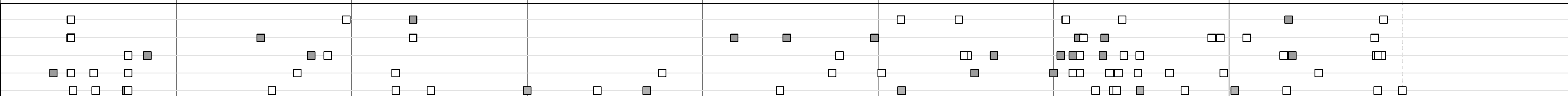
Speed Zone



AADT Counts



Crash Locations



Historic Projects Retreatment, Resurface, Unknown, Bituminous Mix, Skinny Mix, Bituminous Seal, Concrete, Gravel, Surface Treated Gravel, Plant Mix, Reclaimed Base and Bituminous Concrete, Concrete	Functional Class 1, 2, 3, 4, 5, 6, 7, 8, 9, 10, 11, 12, 13, 14, 15, 16, 17, 18, 19	Curves curve left, curve right	Road Widths (ft)	Traffic Counters (counter ID)	AADT (count)	Crash Locations Fatal, Injury, Property Damage Only, Unknown Crash Type	Mileage by Functional Class By Sheet 019-1 2 - Rural - Principal Arterial 7.988	Mileage by Town By Sheet POWNAL - U007-0208 7.988 of 7.988	DISTRICT 1	TOWN POWNAL	Date: 11/15/13	ROUTE US-7
							Total Mileage: 7.988 mi	Total Mileage: 7.988 mi	1 of 1 TWN mileage: 0.0 to 7.988	ETE mileage: 0.0 to 7.988		