

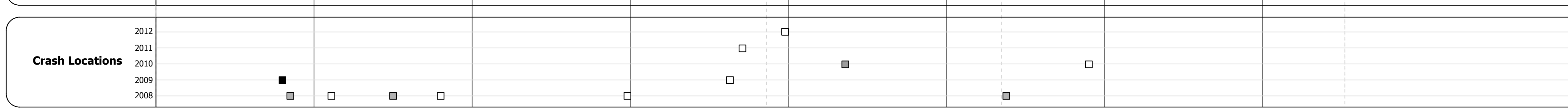
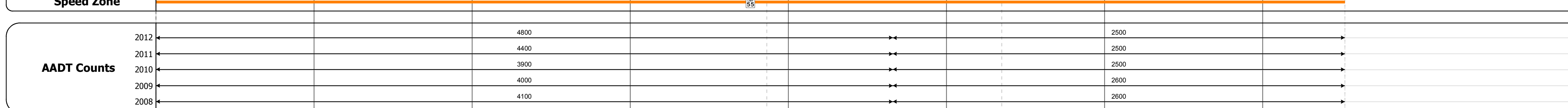



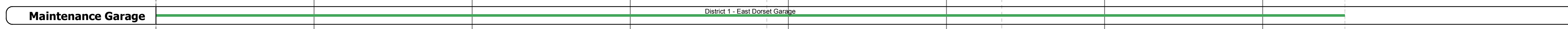
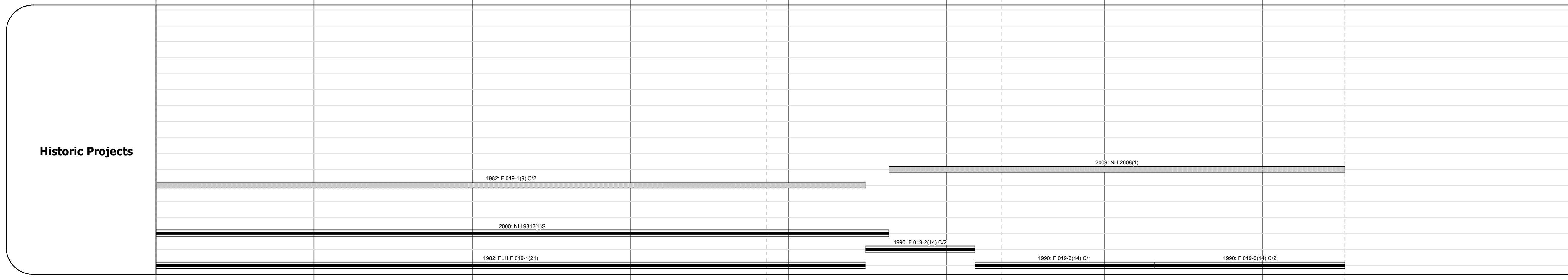


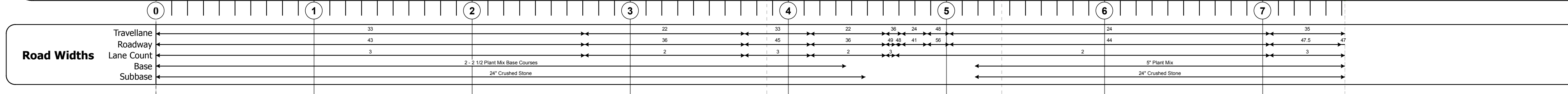
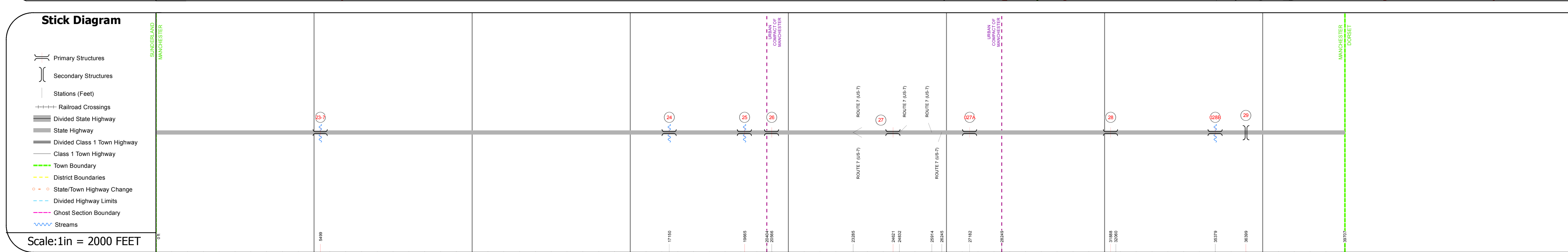
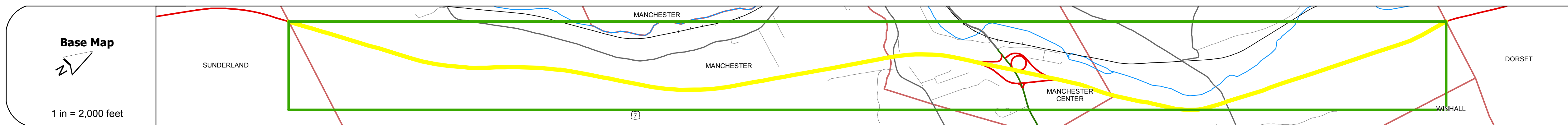
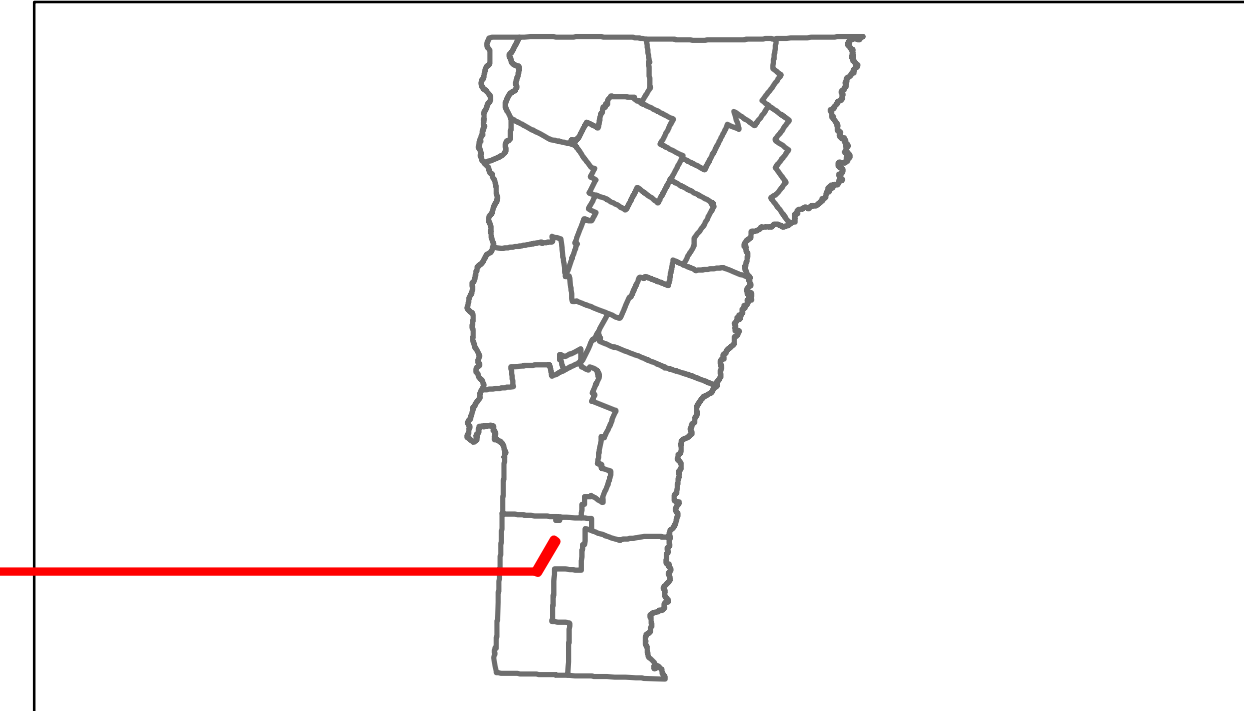


Route Log Progress Chart

DRAFT

Please Note: Errors and Omissions May Exist.
Contact the VTrans Mapping Unit with questions or concerns.

DISTRICT	TOWN	ROUTE
1	MANCHESTER	US-7



DESCRIPTION BLOCK

Culvert 23-7:
Culvert - 1982
Structure No. 30001923-702061
Length: 9'
Under Clearance: 5.0'
Facility Carried: US7
Bridge Type: ACCGMP
Features Intersected: BROOK
Maintenance: State

Bridge 24:
Frame - 1982
Structure No. 200019002402062
Length: 28'
Width: 41.5'
Facility Carried: US 00007 ML
Bridge Type: R.C. FRAME
Features Intersected: LYE BROOK
Surface: Bituminous
Maintenance/Ownership: State

Bridge 25:
Stringer/multi-beam or girder - 1982
Structure No. 200019002502062
Length: 124'
Width: 44.7'
Facility Carried: US 00007 ML
Bridge Type: WELDED PLATE GIRDER
Features Intersected: BOURN BROOK
Surface: Bituminous
Maintenance/Ownership: State

Culvert 26:
Culvert - 1982
Structure No. 200019002602062
Length: 30'
Under Clearance: 13.67'
Facility Carried: US 00007 ML
Bridge Type: R.C. FRAME
Features Intersected: US 7 OVER TH NO 27
Maintenance/Ownership: State

Bridge 27:
Stringer/multi-beam or girder - 1989
Structure No. 200019002702062
Length: 228'
Width: 46.8'
Under Clearance: 15.0'
Facility Carried: US 00007 ML
Bridge Type: 3-SP CONT WLD GIRDER
Features Intersected: US7 OVER VT 11
Surface: Bituminous
Maintenance/Ownership: State

Culvert 27A:
Culvert - 1990
Structure No. 300019027A02061
Length: 14'
Under Clearance: 13.92'
Facility Carried: US7
Bridge Type: RC BOX
Features Intersected: PRIVATE-BETTIE ROAD
Maintenance: State

Culvert 28:
Culvert - 1989
Structure No. 200019002802062
Length: 42'
Under Clearance: 14.58'
Facility Carried: US 00007 ML
Bridge Type: MULTI PLATE ARCH
Features Intersected: TH8-BARNUMVILLE ROAD
Maintenance/Ownership: State

Culvert 28B:
Culvert - 1990
Structure No. 300019028B02061
Length: 12'
Under Clearance: 8.0'
Facility Carried: US7
Bridge Type: RC BOX
Features Intersected: STONEY BROOK
Maintenance: State

Bridge 29:
Stringer/multi-beam or girder - 1990
Structure No. 20002060D2902062
Length: 166'
Height: 0.0'
Weight Limit: 0
Facility Carried: BEECH RIDGE ROAD
Bridge Type: 3 SP CONT WLD GIRDER
Features Intersected: PRIVATE ROAD OVER US7

Historic Projects Retreatment, Resurface, Unknown, Bituminous Mix, Skinny Mix, Bituminous Seal, Gravel, Surface Treated Gravel, Plant Mix, Reclaimed Base and Bituminous Concrete, Concrete	Functional Class 1, 2, 3, 4, 5, 6, 7, 8, 9, 10, 11, 12, 13, 14, 15, 16, 17, 18, 19	Curves curve left, curve right	Road Widths (ft)	Traffic Counters (counter ID)	AADT (count)	Crash Locations Fatal, Injury, Property Damage Only, Unknown Crash Type	Mileage by Functional Class By Sheet 019-2 2 Rural - Principal Arterial 3.033 019-1 2 Rural - Principal Arterial 4.487 Total Mileage: 7.520 mi	Mileage by Town By Sheet MANCHESTER - U007-0206 7.52 of 7.52 Total Mileage: 7.52 mi	DISTRICT 1	TOWN MANCHESTER	Date: 11/15/13	ROUTE US-7 ETE mileage: 29.84 to 37.36
1 of 1 TWN mileage: 0.0 to 7.52												