

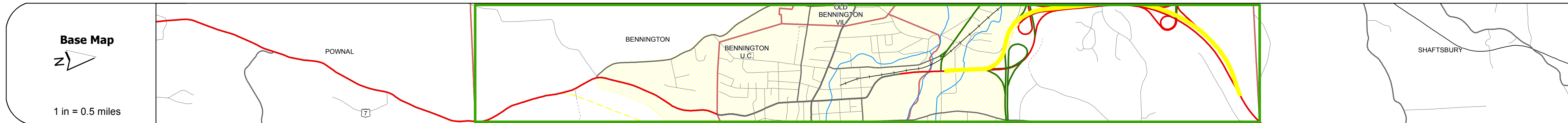
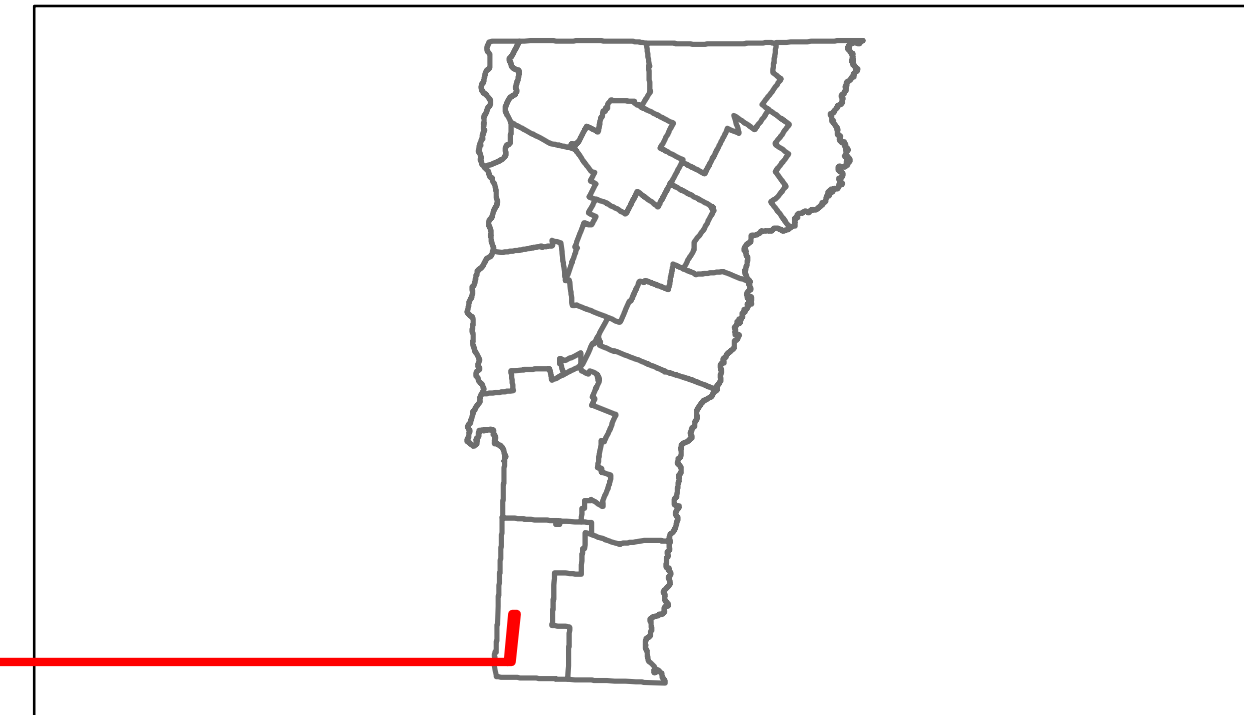


# Route Log Progress Chart

**DRAFT**

Please Note: Errors and Omissions May Exist.  
Contact the VTrans Mapping Unit with questions or concerns.

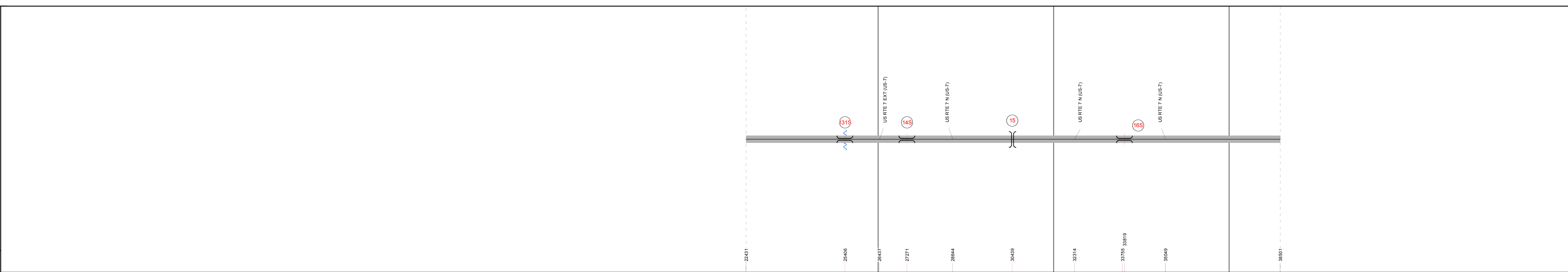
DISTRICT	TOWN	ROUTE
1	BENNINGTON	US-7



**Stick Diagram**

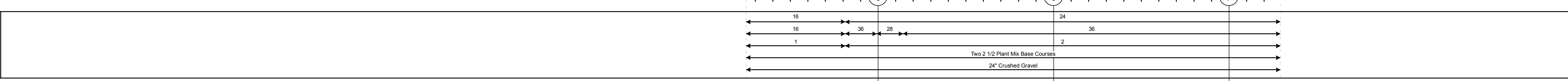
- Primary Structures
- Secondary Structures
- Stations (Feet)
- Railroad Crossings
- Divided State Highway
- State Highway
- Divided Class 1 Town Highway
- Class 1 Town Highway
- Town Boundary
- District Boundaries
- State/Town Highway Change
- Divided Highway Limits
- Ghost Section Boundary
- Streams

Scale: 1in = 2000 FEET




**Road Widths**


Travellane	Roadway	Lane Count	Base	Subbase
------------	---------	------------	------	---------



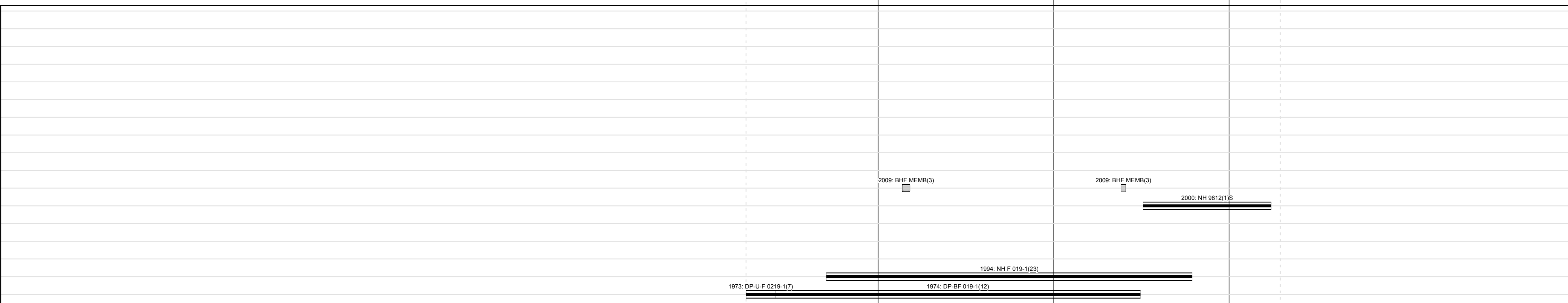
**Curves**



**Grades**



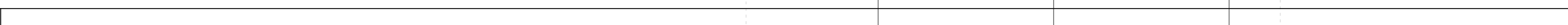
**Historic Projects**




**Maintenance Garage**



**Traffic Counters**



**Functional Class**




**Speed Zone**



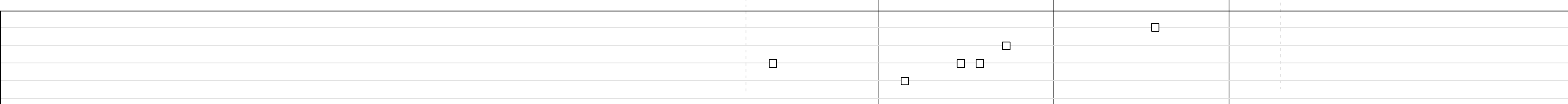
**AADT Counts**

2012
2011
2010
2009
2008



**Crash Locations**

2012
2011
2010
2009
2008



**DESCRIPTION BLOCK**

**Culvert 131S:**  
Culvert - 1972  
Structure No. 300019131502021  
Length: 9'  
Under Clearance: 8.0'  
Facility Carried: US7  
Bridge Type: CGMPP  
Features Intersected: BROOK  
Maintenance: State

**Bridge 14S:**  
Stringer/multi-beam or girder - 1973  
Structure No. 200019014502022  
Length: 232'  
Width: 46.8'  
Under Clearance: 20.67'  
Facility Carried: US 0007 ML  
Bridge Type: 2 SP CONT WLD CRV GR  
Features Intersected: US 7 OVER VT 279  
Surface: Bituminous  
Maintenance/Ownership: State

**Bridge 15:**  
Stringer/multi-beam or girder - 1973  
Structure No. 2002020D1502021  
Length: 234'  
Height: 0.0'  
Weight Limit: 0  
Facility Carried: TR 00014  
Bridge Type: 2 SPAN CONT WLD GIRD  
Features Intersected: US 7 UNDER TH NO 14

**Bridge 16S:**  
Stringer/multi-beam or girder - 1973  
Structure No. 200019016502022  
Length: 140'  
Width: 36.4'  
Under Clearance: 18.67'  
Facility Carried: US 00007 ML  
Bridge Type: WELDED PLATE GIRDER  
Features Intersected: US 7 OVER BENN SH N  
Surface: Bituminous  
Maintenance/Ownership: State

<p><b>Historic Projects</b></p> <ul style="list-style-type: none"> <li>Retreatment</li> <li>Resurface</li> <li>Unknown</li> <li>Bituminous Mix</li> <li>Skinny Mix</li> <li>Bituminous Seal</li> <li>Gravel</li> <li>Surface Treated Gravel</li> <li>Plant Mix</li> <li>Reclaimed Base and Bituminous Concrete</li> <li>Concrete</li> </ul>	<p><b>Functional Class</b></p> <ul style="list-style-type: none"> <li>1</li> <li>2</li> <li>6</li> <li>7</li> <li>8</li> <li>11</li> <li>12</li> <li>14</li> <li>16</li> <li>17</li> <li>19</li> </ul> <p><b>Speed Zones</b></p> <ul style="list-style-type: none"> <li>25</li> <li>30</li> <li>35</li> <li>40</li> <li>45</li> <li>50</li> <li>55</li> <li>60</li> <li>65</li> </ul>	<p><b>Curves</b></p> <ul style="list-style-type: none"> <li>curve left</li> <li>curve right</li> </ul> <p><b>Grades</b></p> <ul style="list-style-type: none"> <li>grade up</li> <li>grade down</li> </ul>	<p><b>Road Widths</b></p> <p>(ft)</p>	<p><b>Traffic Counters</b></p> <p>(counter ID)</p>	<p><b>AADT</b></p> <p>(count)</p>	<p><b>Crash Locations</b></p> <ul style="list-style-type: none"> <li>Fatal</li> <li>Injury</li> <li>Property Damage Only</li> <li>Unknown Crash Type</li> </ul>	<p><b>Mileage by Functional Class By Sheet</b></p> <table border="1"> <tr> <td>019-1</td> <td>2 - Rural - Principal Arterial</td> <td>2.795</td> </tr> <tr> <td>719-1</td> <td>12 - Urban - Principal Arterial - Other Freeway</td> <td>0.249</td> </tr> <tr> <td colspan="2"><b>Total Mileage:</b></td> <td><b>3.044 mi</b></td> </tr> </table>	019-1	2 - Rural - Principal Arterial	2.795	719-1	12 - Urban - Principal Arterial - Other Freeway	0.249	<b>Total Mileage:</b>		<b>3.044 mi</b>	<p><b>Mileage by Town By Sheet</b></p> <table border="1"> <tr> <td>BENNINGTON - U007-0202S</td> <td>3.044 of 3.044</td> </tr> <tr> <td colspan="2"><b>Total Mileage:</b></td> <td><b>3.044 mi</b></td> </tr> </table>	BENNINGTON - U007-0202S	3.044 of 3.044	<b>Total Mileage:</b>		<b>3.044 mi</b>	<p><b>DISTRICT</b></p> <p>1</p>	<p><b>TOWN</b></p> <p>BENNINGTON</p>	<p><b>Date:</b> 11/15/13</p> <p><b>1 of 1</b></p> <p>TWN mileage: 4.248 to 7.292</p>	<p><b>ROUTE</b></p> <p>US-7</p> <p>ETE mileage: 12.236 to 15.28</p>
019-1	2 - Rural - Principal Arterial	2.795																								
719-1	12 - Urban - Principal Arterial - Other Freeway	0.249																								
<b>Total Mileage:</b>		<b>3.044 mi</b>																								
BENNINGTON - U007-0202S	3.044 of 3.044																									
<b>Total Mileage:</b>		<b>3.044 mi</b>																								