










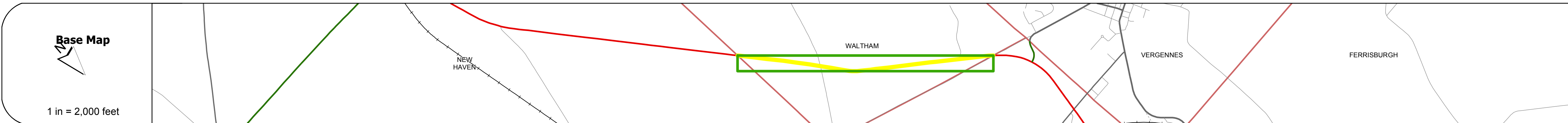
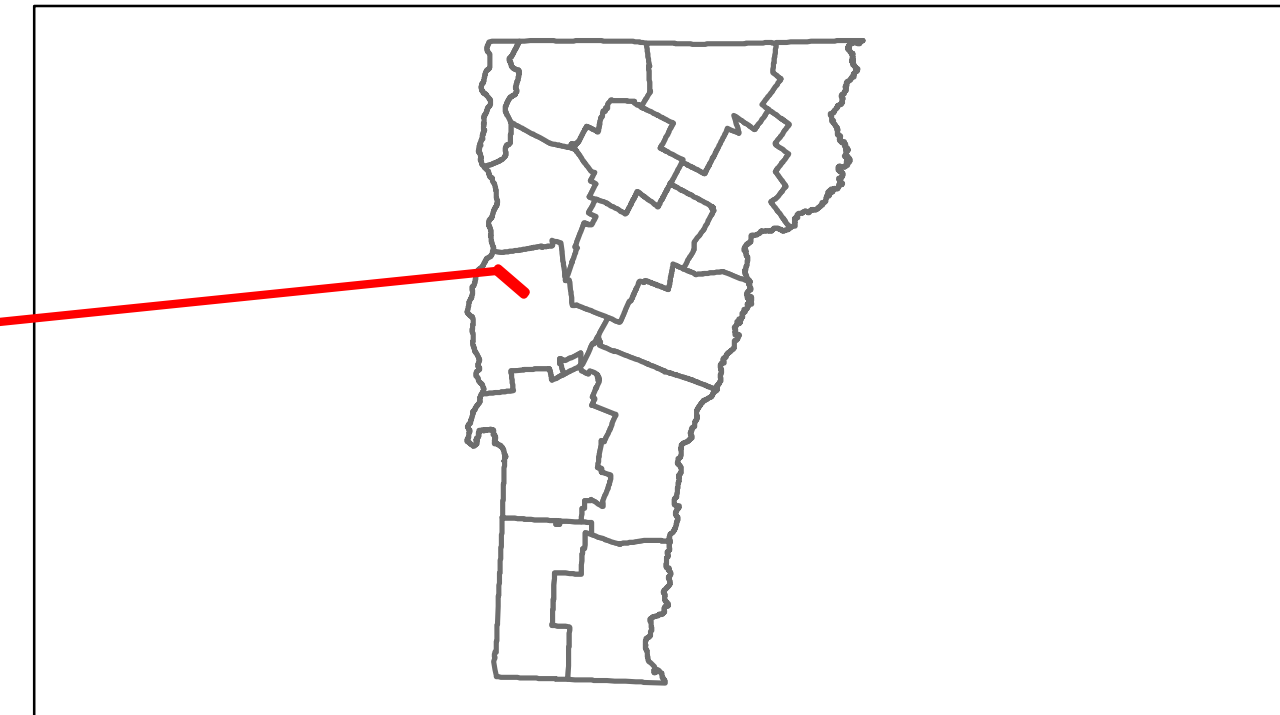


# Route Log Progress Chart

**DRAFT**

Please Note: Errors and Omissions May Exist.  
Contact the VTrans Mapping Unit with questions or concerns.

DISTRICT	TOWN	ROUTE
5	WALTHAM	US-7



## DESCRIPTION BLOCK

<b>Historic Projects</b> Retreatment, Resurface, Unknown, Bituminous Mix, Skippy Mix, Bituminous Seal, Bituminous Concrete, Surface Treated Gravel, Plant Mix, Reclaimed Base and Bituminous Concrete, Concrete	<b>Functional Class</b> 1, 2, 3, 4, 5, 6, 7, 8, 9, 10, 11, 12, 13, 14, 15, 16, 17, 18, 19	<b>Curves</b> - curve left, - curve right	<b>Road Widths</b> (ft)	<b>AADT</b> (count)	<b>Mileage by Functional Class By Sheet</b> 019-3 2 - Rural - Principal Arterial 1.630	<b>Mileage by Town By Sheet</b> WALTHAM - U007-0121 1.63 of 1.63	<b>DISTRICT</b> 5	<b>TOWN</b> WALTHAM	<b>Date:</b> 11/15/13	<b>ROUTE</b> US-7 ETE mileage: 108.37 to 110.0
					<b>Total Mileage:</b> 1.630 mi	<b>Total Mileage:</b> 1.63 mi				