


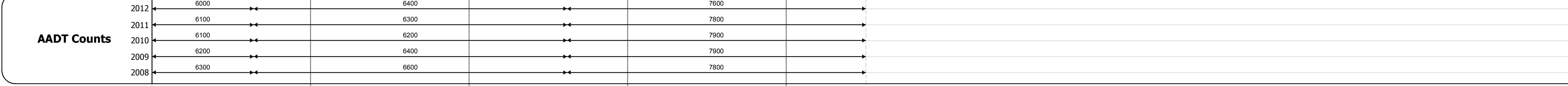





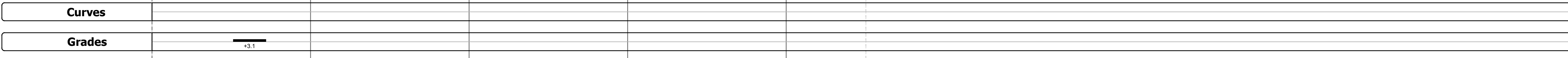
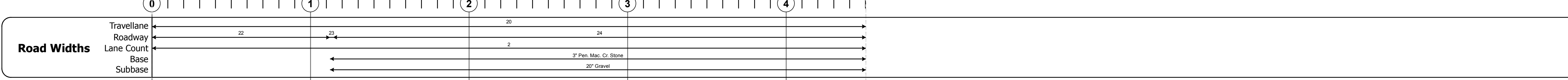
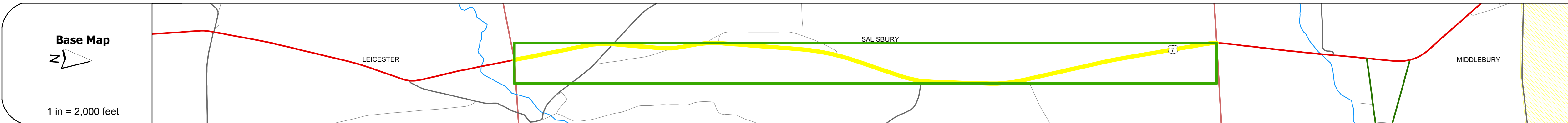
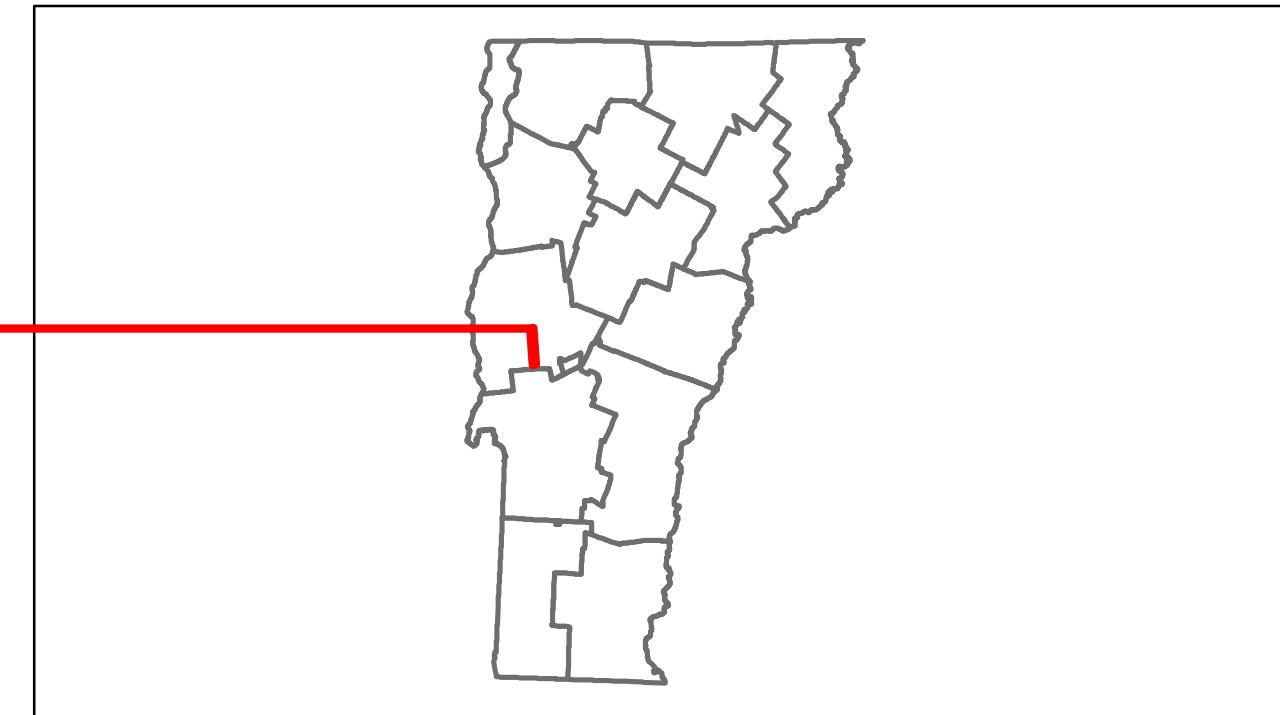


Route Log Progress Chart

DRAFT

Please Note: Errors and Omissions May Exist.
Contact the VTrans Mapping Unit with questions or concerns.

DISTRICT	TOWN	ROUTE
5	SALISBURY	US-7



DESCRIPTION BLOCK

Culvert 124B:
Culvert - 1963
Structure No. 300019124B01111
Length: 10'
Under Clearance: 6.0'
Facility Carried: US7
Bridge Type: R. C. BOX CULVERT
Features Intersected: CATTLE PASS
Maintenance: State

Culvert 121:
Culvert - 1942
Structure No. 300019012101171
Length: 10'
Under Clearance: 8.0'
Facility Carried: US7
Bridge Type: R. C. BOX CULVERT
Features Intersected: CATTLE PASS
Maintenance: State

Culvert 124:
Culvert - 1963
Structure No. 300019012401171
Length: 18'
Under Clearance: 6.0'
Facility Carried: US7
Bridge Type: R. C. BOX CULVERT
Features Intersected: BROOK
Maintenance: State

Culvert 124A:
Culvert - 1963
Structure No. 300019124A01171
Length: 10'
Under Clearance: 6.0'
Facility Carried: US7
Bridge Type: R. C. BOX CULVERT
Features Intersected: CATTLE PASS
Maintenance: State

Historic Projects Retreatment, Resurface, Unknown, Bituminous Mix, Skirny Mix, Bituminous Seal, Bituminous Concrete, Surface Treated Gravel, Plant Mix, Reclaimed Base and Bituminous Concrete, Concrete	Functional Class 1, 2, 3, 4, 5, 6, 7, 8, 9, 10, 11, 12, 13, 14, 15, 16, 17, 18, 19	Curves curve left, curve right	Road Widths (ft)	Traffic Counters (counter ID)	AADT (count)	Crash Locations Fatal, Injury, Property Damage Only, Unknown Crash Type	Mileage by Functional Class By Sheet 019-3 2 - Rural - Principal Arterial 4.503	Mileage by Town By Sheet SALISBURY - U007-0117 4.503 of 4.503	DISTRICT 5	TOWN SALISBURY	Date: 11/15/13	ROUTE US-7 ETE mileage: 88.697 to 93.2
							Total Mileage: 4.503 mi	Total Mileage: 4.503 mi	1 of 1 TWN mileage: 0.0 to 4.503			