

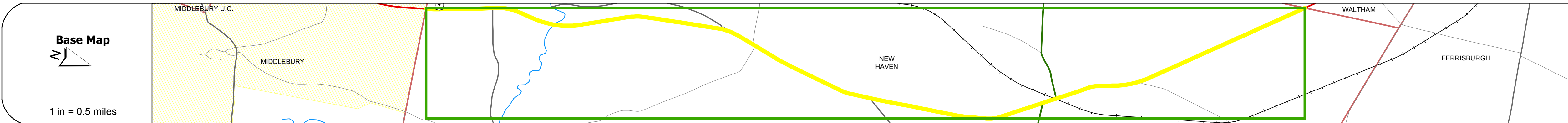
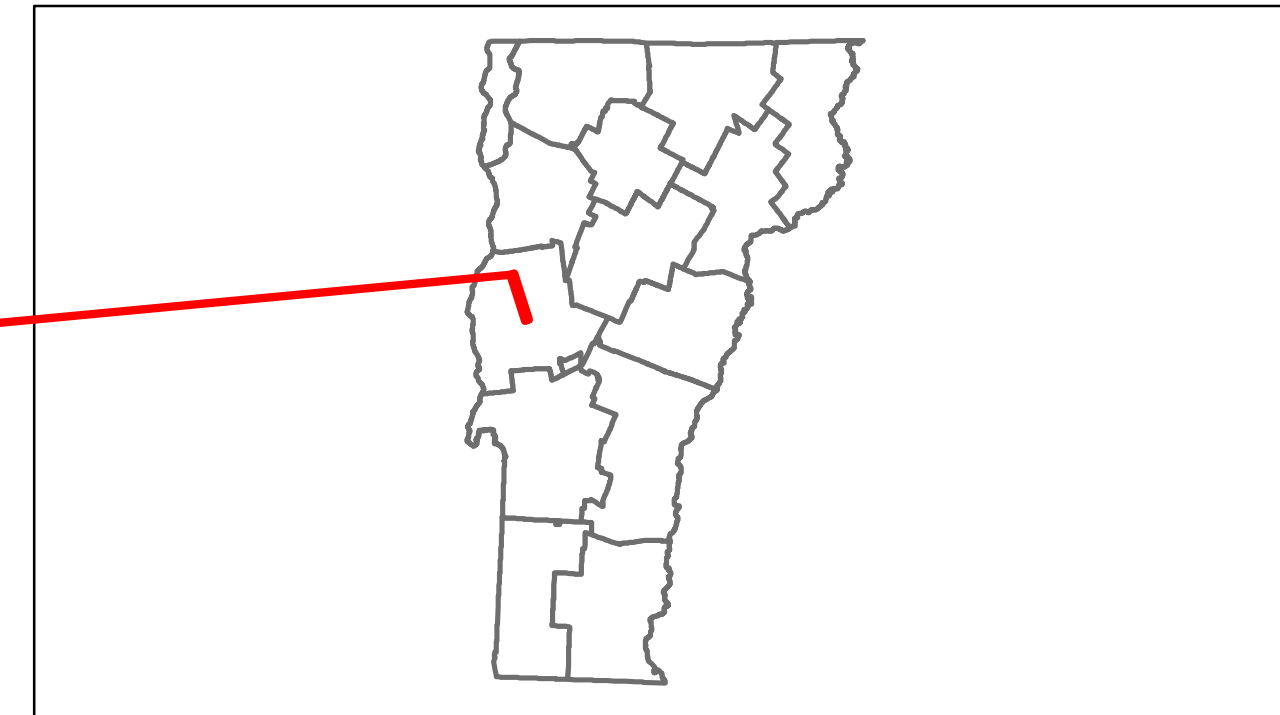


Route Log Progress Chart

DRAFT

Please Note: Errors and Omissions May Exist.
Contact the VTrans Mapping Unit with questions or concerns.

DISTRICT	TOWN	ROUTE
5	NEW HAVEN	US-7

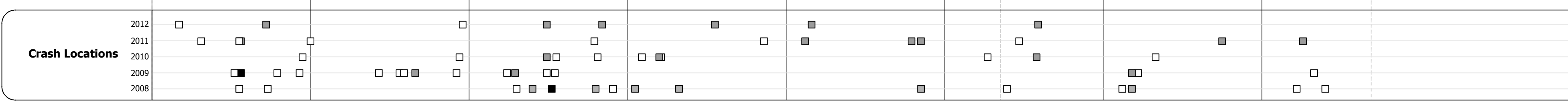
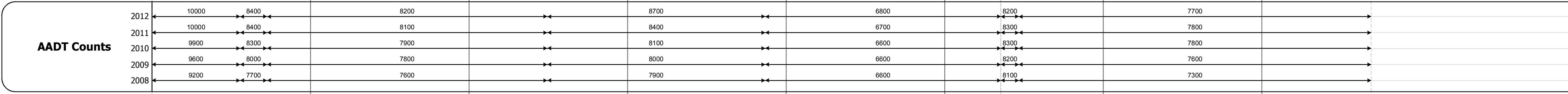





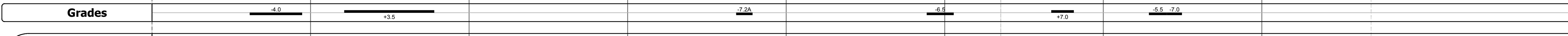

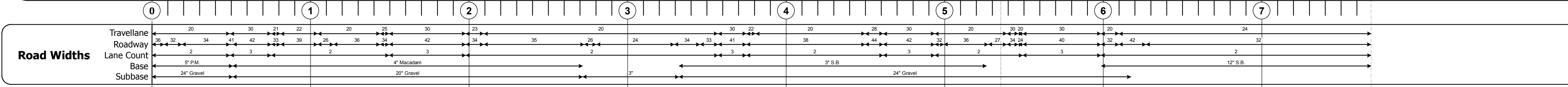


DESCRIPTION BLOCK

Bridge 129:
Stringer/multi-beam or girder - 1960
Structure No. 200019012901132
Length: 253'
Width: 30.8'
Facility Carried: US 00007 ML
Bridge Type: 3 SPAN ROLLED BEAM
Features Intersected: NEW HAVEN RIVER
Surface: Bituminous
Maintenance/Ownership: State

Culvert 132:
Culvert - 1984
Structure No. 300019013201131
Length: 24'
Under Clearance: 5.0'
Facility Carried: US7
Bridge Type: 2 CGMPPA
Features Intersected: LITTLE OTTER CREEK
Maintenance: State

Culvert 133:
Culvert - 1937
Structure No. 300019013301131
Length: 10'
Under Clearance: 10.0'
Facility Carried: US7
Bridge Type: MULTI PLATE PIPE
Features Intersected: MUD CREEK
Maintenance: State



Historic Projects Retreatment, Resurface, Unknown, Bituminous Mix, Skimny Mix, Bituminous Seal, Concrete, Surface Treated Gravel, Plant Mix, Reclaimed Base and Bituminous Concrete, Concrete	Functional Class 1, 2, 3, 4, 5, 6, 7, 8, 9, 10, 11, 12, 13, 14, 15, 16, 17, 18, 19	Curves curve left, curve right	Road Widths (ft)	Traffic Counters (counter ID)	AADT (count)	Crash Locations Fatal, Injury, Property Damage Only, Unknown Crash Type	Mileage by Functional Class By Sheet 019-3 2 - Rural - Principal Arterial 7.690	Mileage by Town By Sheet NEW HAVEN - U007-0113 7.69 of 7.69	DISTRICT 5	TOWN NEW HAVEN	Date: 11/15/13	ROUTE US-7 ETE mileage: 100.68 to 108.37
						Total Mileage: 7.690 mi	Total Mileage: 7.69 mi					