Route Log Progress Chart

DRAFT

Please Note: Errors and Omissions May Exist.
Contact the VTrans Mapping Unit with questions or concerns.

DISTRICT	TOWN	ROUTE
5	MIDDLEBURY	US-7

Base Map

1 in = 0.75 miles

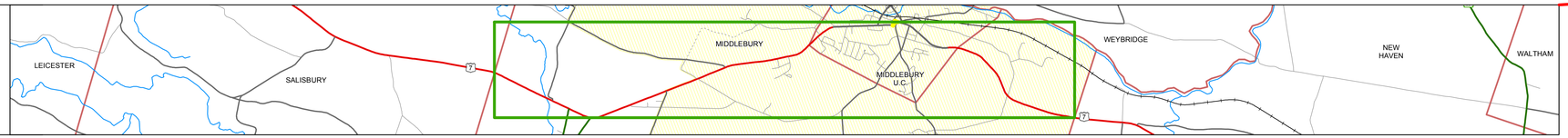

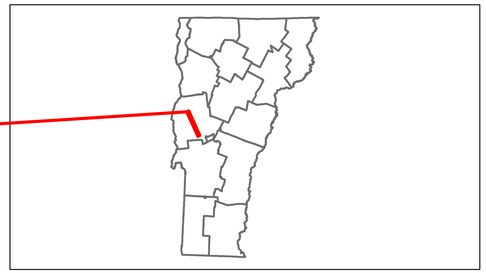

Stick Diagram

- Primary Structures
- Secondary Structures
- Stations (Feet)
- Railroad Crossings
- Divided State Highway
- State Highway
- Divided Class 1 Town Highway
- Class 1 Town Highway
- Town Boundary
- District Boundaries
- State/Town Highway Change
- Divided Highway Limits
- Ghost Section Boundary
- Streams

Scale:1in = 2000 FEET

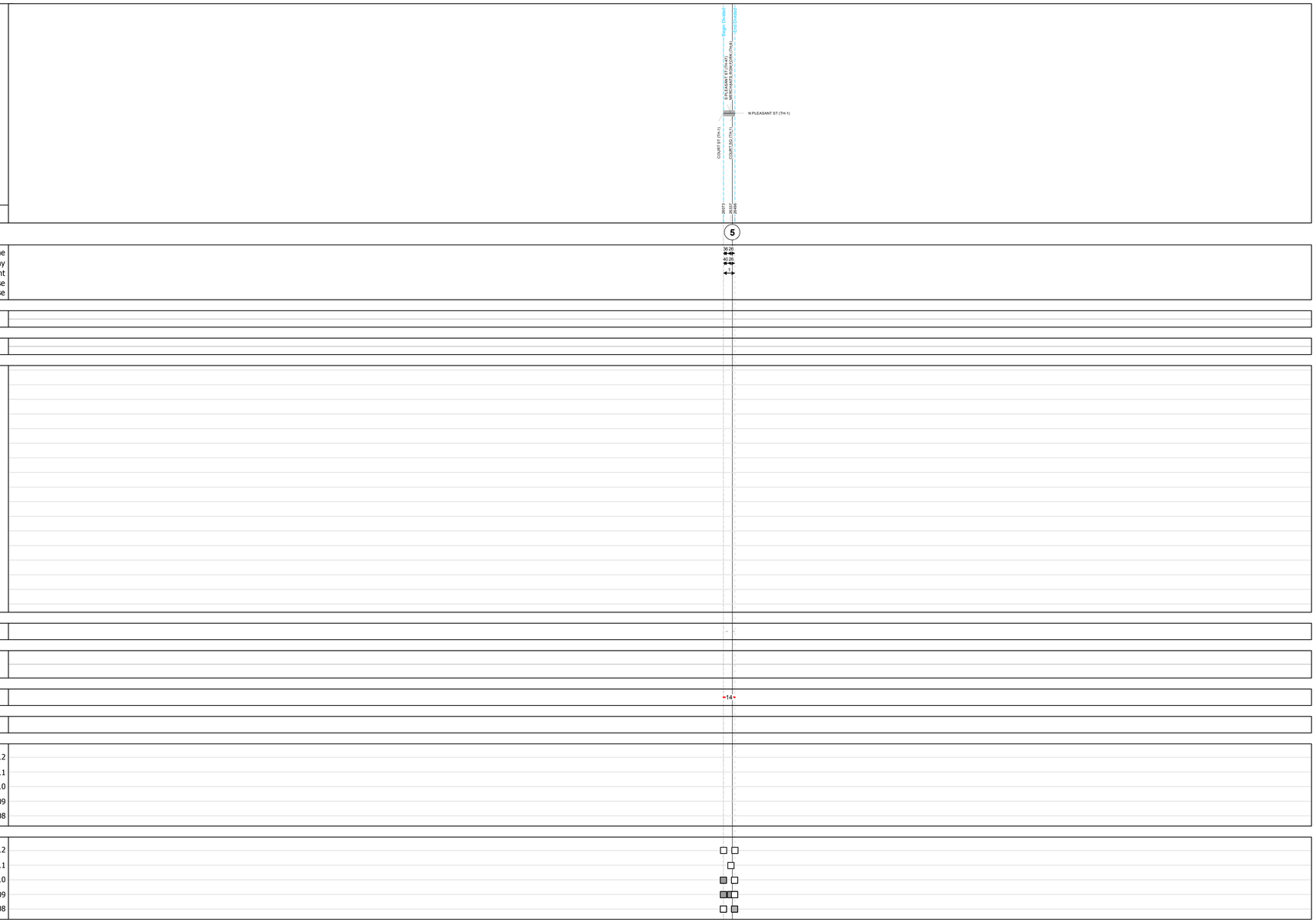

Road Widths — Travellane, Roadway, Lane Count, Base, Subbase

Curves

Grades

Historic Projects

Maintenance Garage

Traffic Counters

Functional Class

Speed Zone

AADT Counts — 2012, 2011, 2010, 2009, 2008

Crash Locations — 2012, 2011, 2010, 2009, 2008

DESCRIPTION BLOCK

Historic Projects: Retreatment, Resurface, Unknown, Bituminous Mix, Skinny Mix, Bituminous Seal, Bituminous Concrete, Bituminous Macadam, Cold Plane and Bituminous Concrete, Concrete, Gravel, Surface Treated Gravel, Plant Mix, Reclaimed Base and Bituminous Concrete

Functional Class: 1, 2, 6, 7, 8, 11, 12, 14, 16, 17, 19

Speed Zones: 25, 30, 35, 40, 45, 50, 55, 60, 65

Curves: curve left, curve right

Grades: grade up, grade down

Road Widths: (ft)

Traffic Counters: (counter ID)

AADT: (count)

Crash Locations: Fatal, Injury, Property Damage Only, Unknown Crash Type

Mileage by Functional Class By Sheet

14 - Urban - Principal Arterial - Other	0.080
Total Mileage:	0.080 mi

Mileage by Town By Sheet

MIDDLEBURY - U007-0111S	0.08 of 0.08
Total Mileage:	0.08 mi

DISTRICT	TOWN	Date: 11/15/13	ROUTE
5	MIDDLEBURY	1 of 1 TWN mileage: 4.938 to 5.018	US-7 ETE mileage: 98.138 to 98.218