

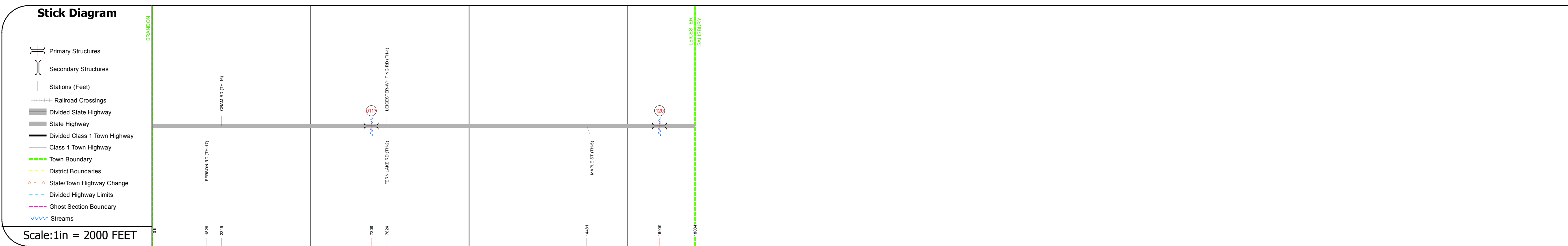
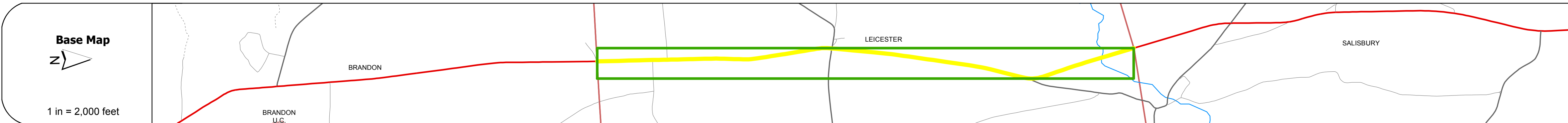
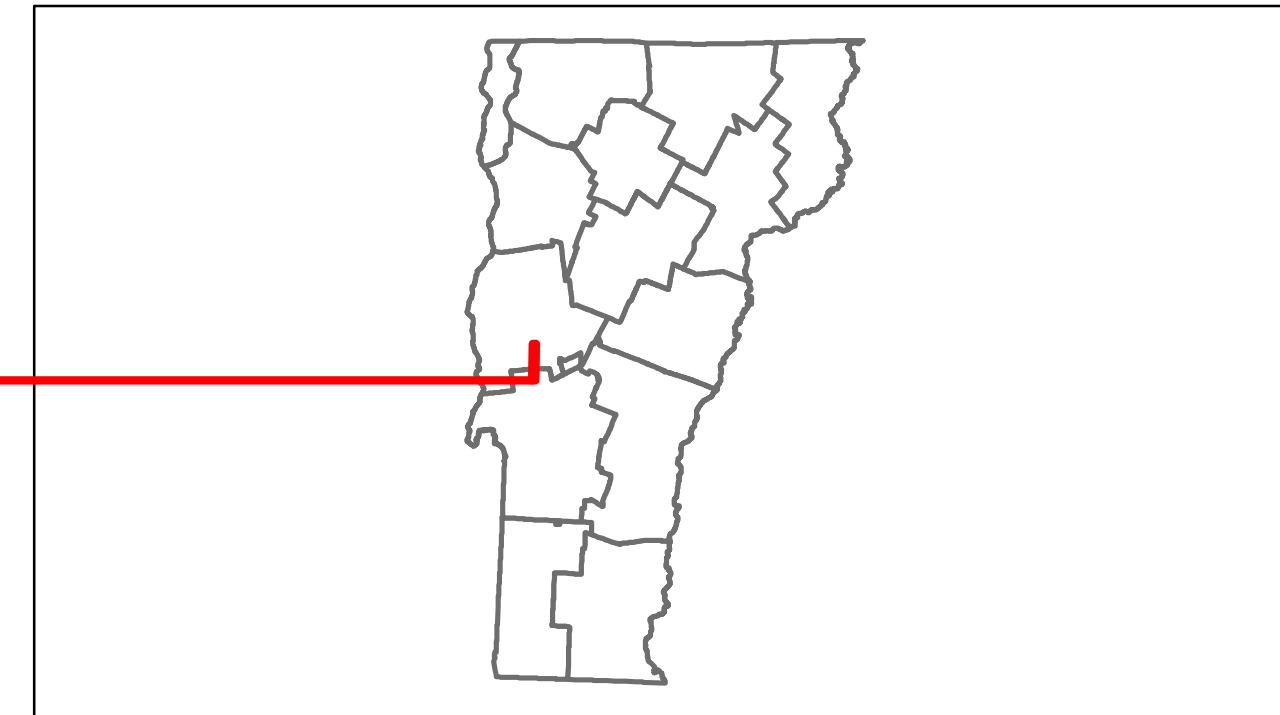


# Route Log Progress Chart

**DRAFT**

Please Note: Errors and Omissions May Exist.  
Contact the VTrans Mapping Unit with questions or concerns.










DISTRICT	TOWN	ROUTE
3	LEICESTER	US-7



## DESCRIPTION BLOCK

**Culvert 117:**  
Culvert - 1931  
Structure No. 300019011701091  
Length: 12'  
Under Clearance: 10.0'  
Facility Carried: US7  
Bridge Type: R.C. BOX  
Features Intersected: BROOK  
Maintenance: State

**Bridge 120:**  
Stringer/multi-beam or girder - 1943  
Structure No. 200019012001092  
Length: 108'  
Width: 34.0'  
Facility Carried: US 00007 ML  
Bridge Type: 2 SPAN ROLLED BEAM  
Features Intersected: LEICESTER RIVER  
Surface: Bituminous  
Maintenance/Ownership: State



<b>Historic Projects</b> Retreatment, Resurface, Unknown, Bituminous Mix, Skippy Mix, Bituminous Seal, Concrete, Gravel, Surface Treated Gravel, Plant Mix, Reclaimed Base and Bituminous Concrete, Concrete	<b>Functional Class</b> 1, 2, 3, 4, 5, 6, 7, 8, 9, 10, 11, 12, 13, 14, 15, 16, 17, 18, 19	<b>Curves</b> curve left, curve right	<b>Road Widths</b> (ft)	<b>Traffic Counters</b> (counter ID)	<b>AADT</b> (count)	<b>Crash Locations</b> Fatal, Injury, Property Damage Only, Unknown Crash Type	<b>Mileage by Functional Class By Sheet</b> 019-3 2 - Rural - Principal Arterial 3.425		<b>Mileage by Town By Sheet</b> LEICESTER - U007-0109 3.425 of 3.425		<b>DISTRICT</b> 3	<b>TOWN</b> LEICESTER	<b>Date:</b> 11/15/13	<b>ROUTE</b> US-7 ETE mileage: 85.272 to 88.697
							<b>Total Mileage: 3.425 mi</b>		<b>Total Mileage: 3.425 mi</b>					