

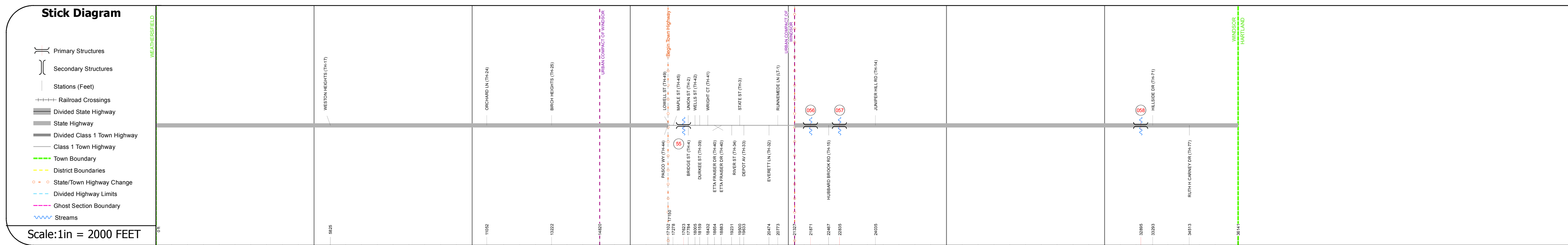
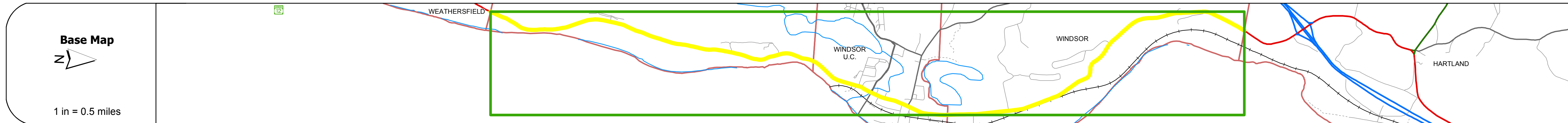
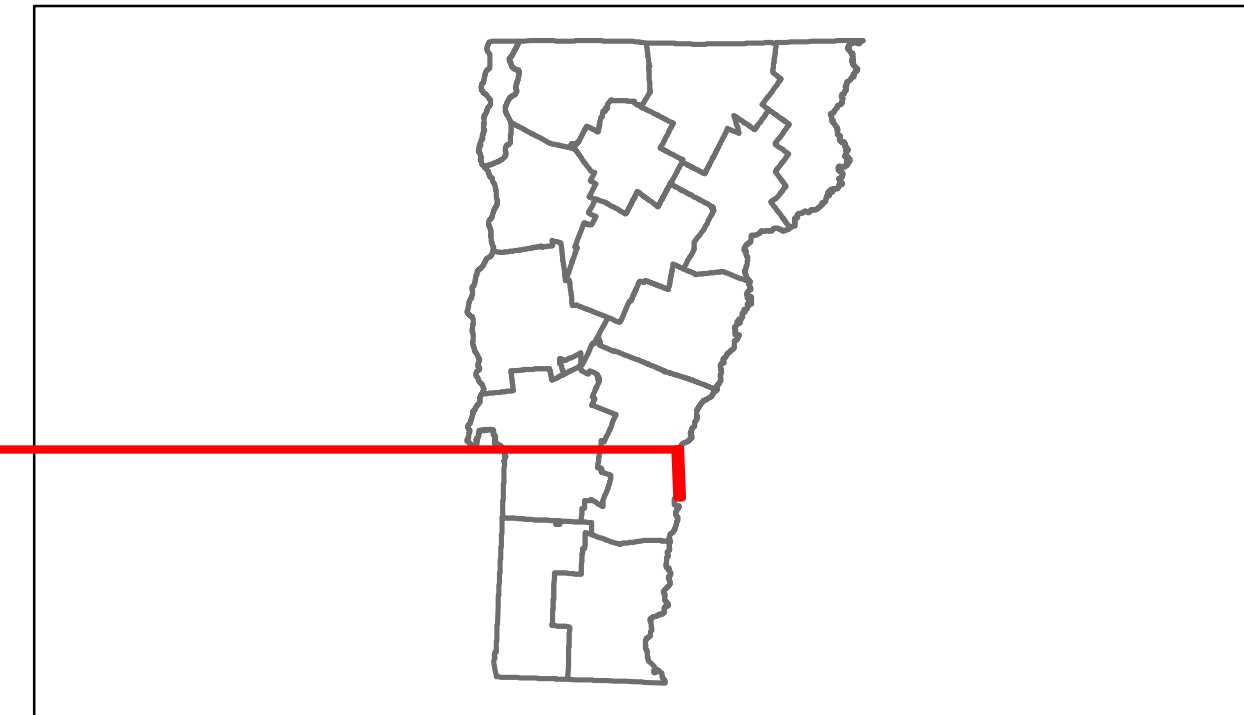


Route Log Progress Chart

DRAFT

Please Note: Errors and Omissions May Exist.
Contact the VTrans Mapping Unit with questions or concerns.

DISTRICT	TOWN	ROUTE
4	WINDSOR	US-5



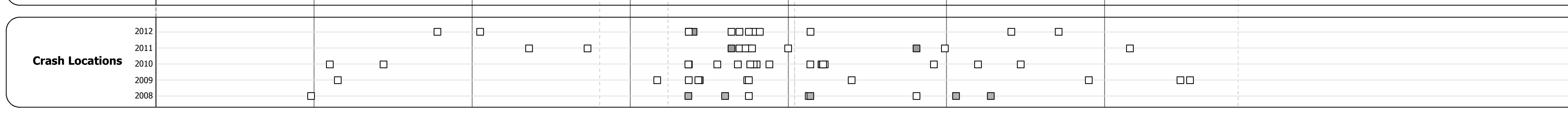


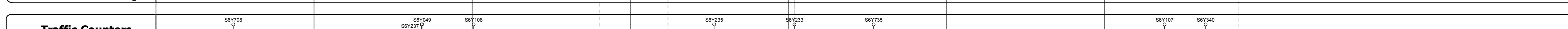
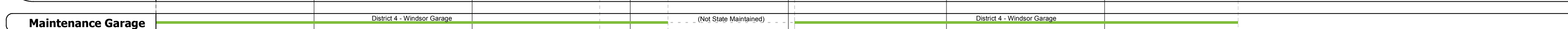
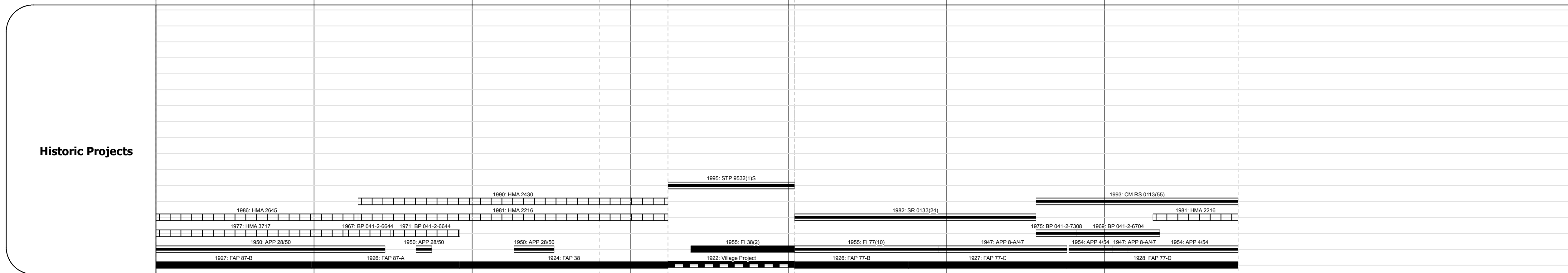

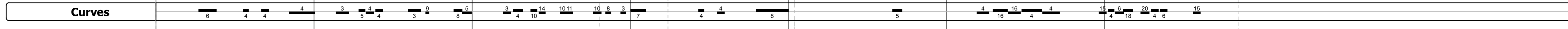
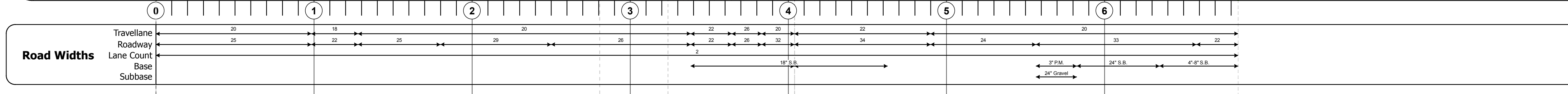
DESCRIPTION BLOCK

Bridge 55:
Arch - deck - 1930
Structure No. 200113005514232
Length: 90'
Width: 30.4'
Facility Carried: US 00005 ML
Bridge Type: CONG SPANDREL ARCH
Features Intersected: MILL BROOK
Surface: Bituminous
Maintenance/Ownership: Town

Culvert 56:
Culvert - 1926
Structure No. 300113005614231
Length: 8'
Under Clearance: 6.0'
Facility Carried: US5
Bridge Type: R. C. BOX
Features Intersected: BROOK
Maintenance: State

Culvert 57:
Culvert - 1955
Structure No. 300113005714231
Length: 14'
Under Clearance: 10.0'
Facility Carried: US5
Bridge Type: R. C. BOX CULVERT
Features Intersected: HUBBARD BROOK
Maintenance: State

Culvert 58:
Culvert - 1969
Structure No. 300113005814231
Length: 7'
Under Clearance: 7.0'
Facility Carried: US5
Bridge Type: CGMPPA
Features Intersected: BASHAN BROOK
Maintenance: State



Historic Projects Retreatment, Resurface, Unknown, Bituminous Mix, Skippy Mix, Bituminous Seal, Bituminous Concrete, Gravel, Surface Treated Gravel, Plant Mix, Reclaimed Base and Bituminous Concrete, Concrete	Functional Class 1, 2, 3, 4, 5, 6, 7, 8, 9, 10, 11, 12, 13, 14, 15, 16, 17, 18, 19	Curves curve left, curve right	Road Widths (ft)	Traffic Counters (counter ID)	AADT (count)	Crash Locations Fatal, Injury, Property Damage Only, Unknown Crash Type	Mileage by Functional Class By Sheet 0113 7 - Rural - Major collector 6.845	Mileage by Town By Sheet WINDSOR - U005-1423 6.845 of 6.845	DISTRICT 4	TOWN WINDSOR	Date: 11/15/13	ROUTE US-5 ETE mileage: 56.323 to 63.168
							Total Mileage: 6.845 mi	Total Mileage: 6.845 mi	1 of 1 TWN mileage: 0.0 to 6.845			