

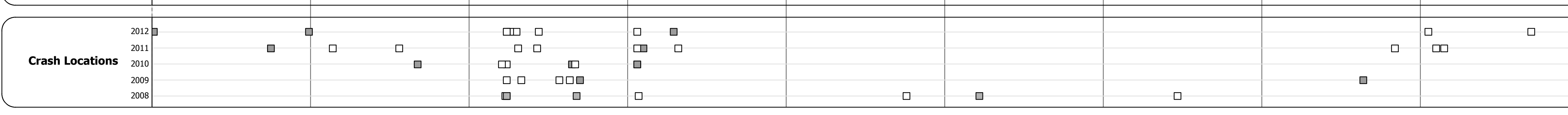
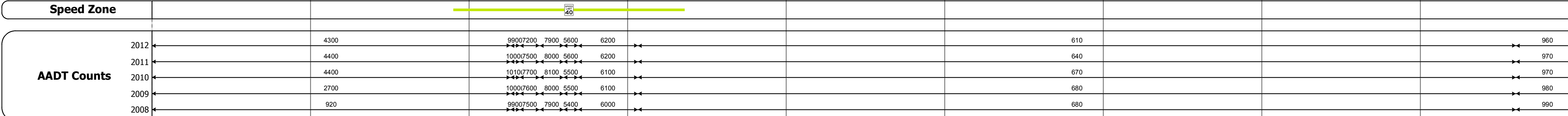
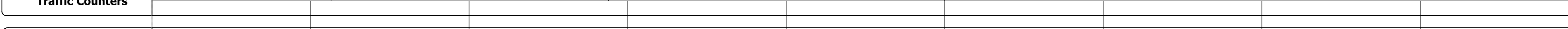




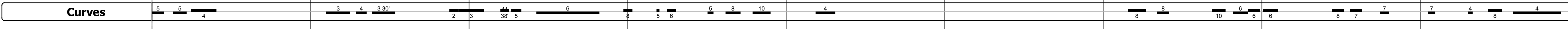
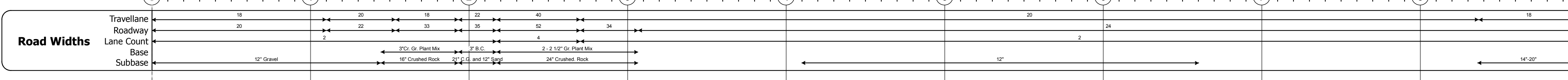
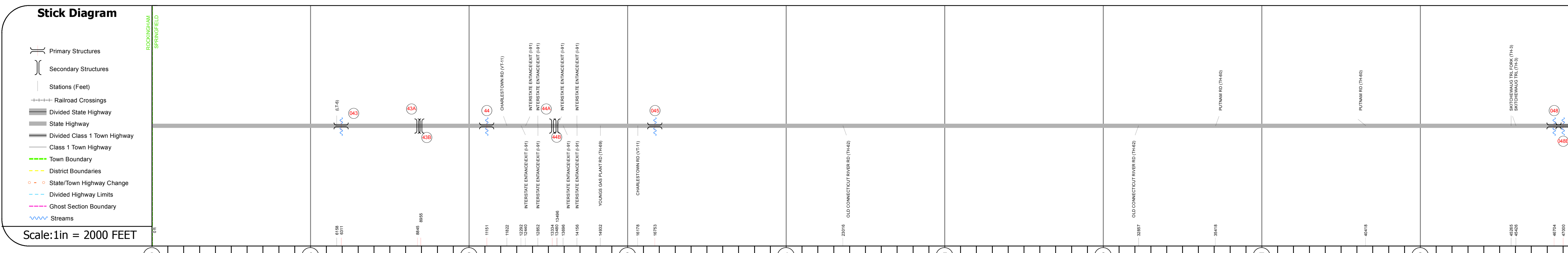
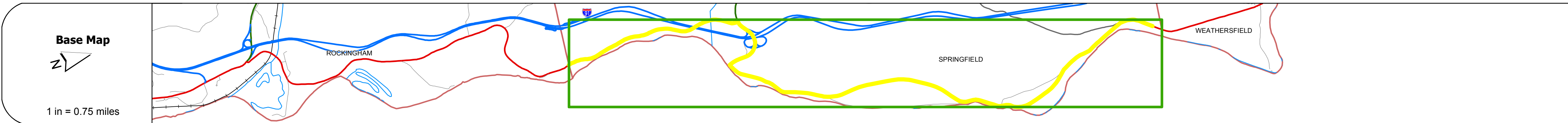
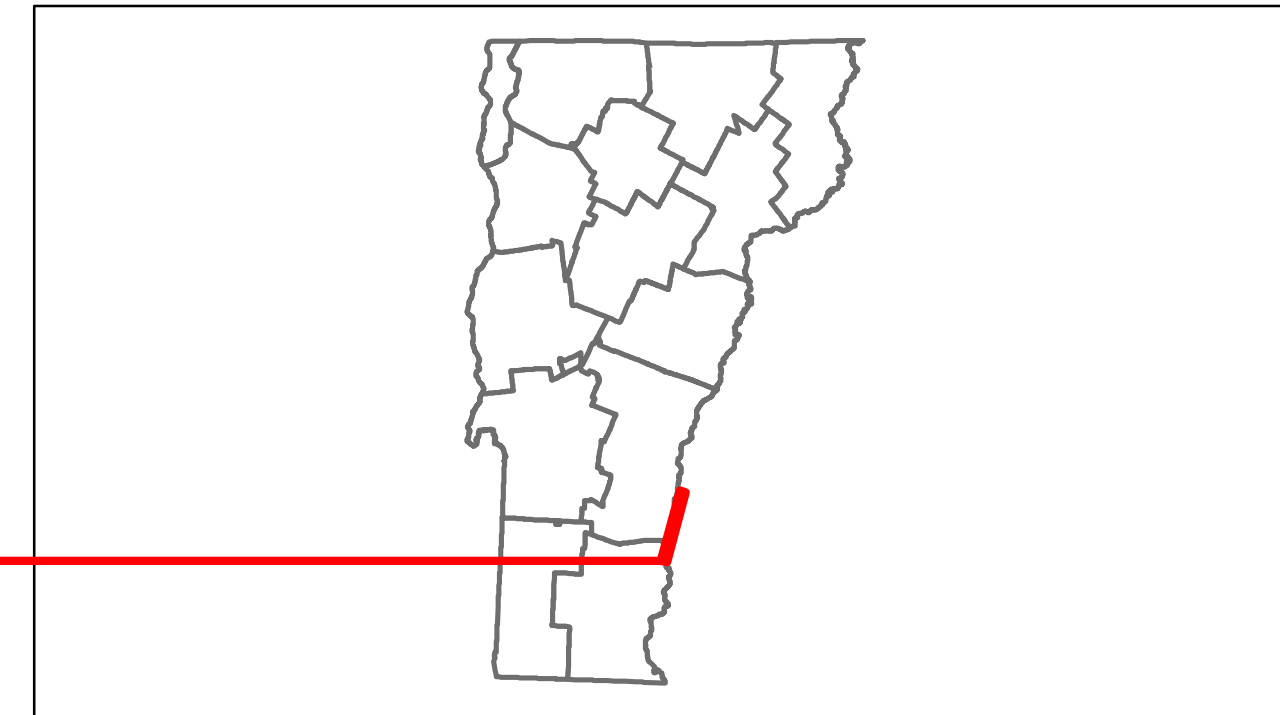


# Route Log Progress Chart

**DRAFT**

Please Note: Errors and Omissions May Exist.  
Contact the VTrans Mapping Unit with questions or concerns.

DISTRICT	TOWN	ROUTE
2	SPRINGFIELD	US-5



DESCRIPTION BLOCK
<p><b>Culvert 43:</b> Culvert - 1919 Structure No. 300113004314181 Length: 9' Under Clearance: 6.0' Facility Carried: US5 Bridge Type: R.C. BOX Features Intersected: GRAVEL BROOK Maintenance: State</p> <p><b>Bridge 43A:</b> Stringer/multi-beam or girder - 1965 Structure No. 200091025N14182 Length: 231' Height: 0.0' Weight Limit: 0 Facility Carried: 1 00091 ML Bridge Type: 3 SP CONT ROLLED BM Features Intersected: 1 91 OVER U.S.5</p> <p><b>Bridge 43B:</b> Stringer/multi-beam or girder - 1965 Structure No. 200091025S14182 Length: 231' Height: 0.0' Weight Limit: 0 Facility Carried: 1 00091 ML Bridge Type: 3 SP CONT ROLLED BM Features Intersected: 1 91 OVER U.S.5</p> <p><b>Bridge 44:</b> Stringer/multi-beam or girder - 1997 Structure No. 200113004414182 Length: 290' Width: 38.8' Facility Carried: US 00005 ML Bridge Type: 2 SP CONT WELDED GRD Features Intersected: BLACK RIVER Surface: Bituminous Maintenance/Ownership: State</p> <p><b>Bridge 44A:</b> Stringer/multi-beam or girder - 1965 Structure No. 200091028S14182 Length: 202' Height: 0.0' Weight Limit: 0 Facility Carried: 1 00091 ML Bridge Type: 4 SP CONT ROLLED BM Features Intersected: 1 91 OVER U.S.5</p> <p><b>Bridge 44B:</b> Stringer/multi-beam or girder - 1965 Structure No. 200091028N14182 Length: 202' Height: 0.0' Weight Limit: 0 Facility Carried: 1 00091 ML Bridge Type: 4 SP CONT ROLLED BM Features Intersected: 1 91 OVER U.S.5</p> <p><b>Culvert 45:</b> Culvert - 1919 Structure No. 300113004514181 Length: 14' Under Clearance: 4.0' Facility Carried: US5 Bridge Type: R.C. BOX Features Intersected: SPENCER BROOK Maintenance: State</p> <p><b>Culvert 48:</b> Culvert - 1957 Structure No. 300113004814181 Length: 7' Under Clearance: 6.5' Facility Carried: US5 Bridge Type: CGMPPA Features Intersected: CATTLE PASS Maintenance: State</p> <p><b>Culvert 48B:</b> Culvert - 1957 Structure No. 300113048B14181 Length: 6' Under Clearance: 6.0' Facility Carried: US5 Bridge Type: ACCGMPP Features Intersected: BROOK Maintenance: State</p>

Historic Projects	Functional Class	Curves	Road Widths	AADT	Mileage by Functional Class By Sheet	Mileage by Town By Sheet	DISTRICT	TOWN	Date: 11/15/13	ROUTE
<ul style="list-style-type: none"> <li>Retreatment</li> <li>Resurface</li> <li>Unknown</li> <li>Bituminous Mix</li> <li>Skimny Mix</li> <li>Cold Patch and Bituminous Seal</li> <li>Concrete</li> <li>Gravel</li> <li>Surface Treated Gravel</li> <li>Plant Mix</li> <li>Reclaimed Base and Bituminous Concrete</li> </ul>	<ul style="list-style-type: none"> <li>1</li> <li>2</li> <li>3</li> <li>4</li> <li>5</li> <li>6</li> <li>7</li> <li>8</li> <li>9</li> <li>10</li> <li>11</li> <li>12</li> <li>13</li> <li>14</li> <li>15</li> <li>16</li> <li>17</li> <li>18</li> <li>19</li> </ul>	<ul style="list-style-type: none"> <li>curve left</li> <li>curve right</li> <li>grade up</li> <li>grade down</li> </ul>	<ul style="list-style-type: none"> <li>(ft)</li> <li>Traffic Counters (counter ID)</li> </ul>	<ul style="list-style-type: none"> <li>(count)</li> <li>Fatal</li> <li>Injury</li> <li>Property Damage Only</li> <li>Unknown Crash Type</li> </ul>	016-2 6 - Rural - Minor Arterial 0.448 0113 7 - Rural - Major Collector 8.552 <b>Total Mileage: 9.000 mi</b>	SPRINGFIELD - U005-1418 9.0 of 9.118 <b>Total Mileage: 9.0 mi</b>	2	SPRINGFIELD	1 of 2 TWN mileage: 0.0 to 9.0	US-5 ETE mileage: 40.414 to 49.532

For More Information Contact - Vermont Agency of Transportation, Policy, Planning and Intermodal Development Division - Mapping Unit, 1 National Life Drive, Montpelier, VT 05633-5001 Telephone: 802-828-2600.