# Route Log Progress Chart

**DRAFT**

**Please Note: Errors and Omissions May Exist.**
**Contact the VTrans Mapping Unit with questions or concerns.**

| DISTRICT | TOWN | ROUTE |
|---|---|---|
| 4 | NORWICH | US-5 |

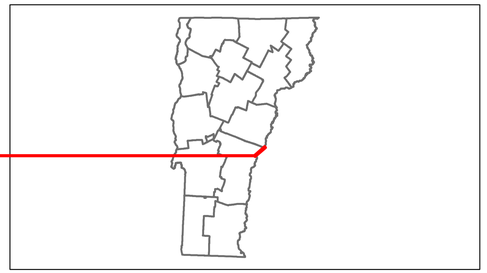

## Base Map

1 in = 2,000 feet

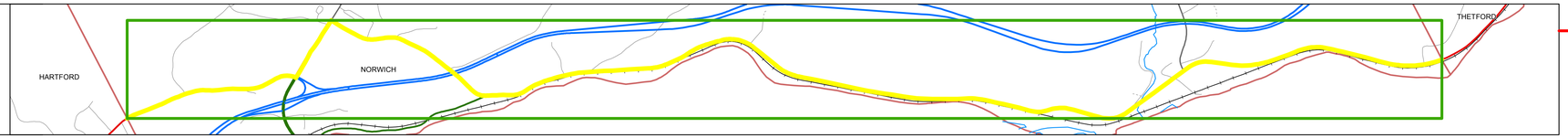


## Stick Diagram

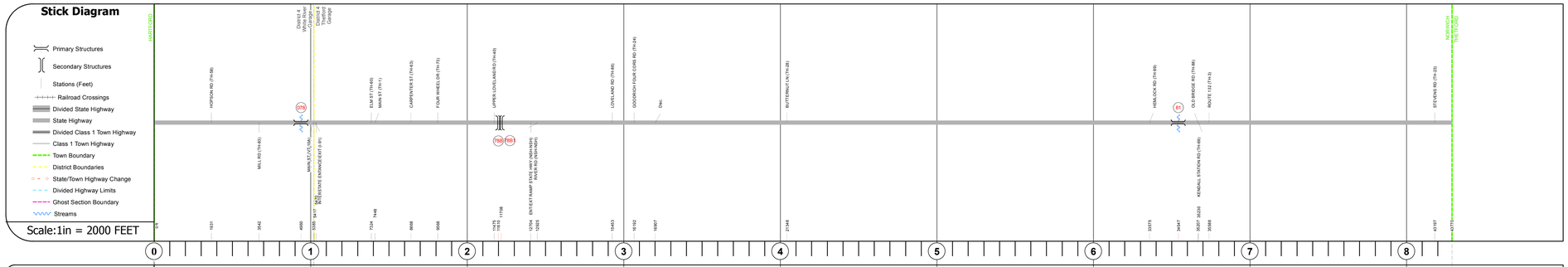


## Road Widths

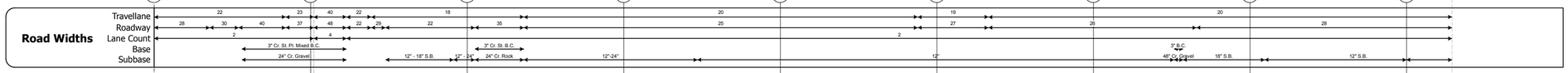


## Curves



## Grades

## Historic Projects




## Maintenance Garage

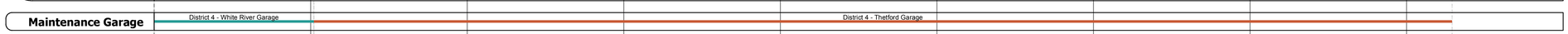


## Traffic Counters

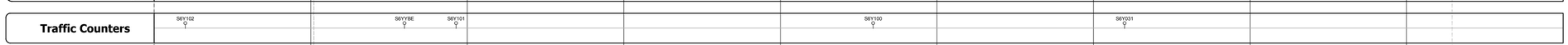


## Functional Class




## Speed Zone

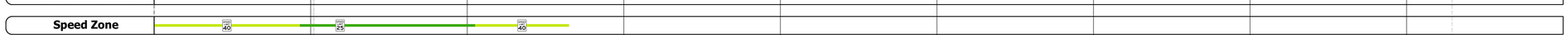


## AADT Counts

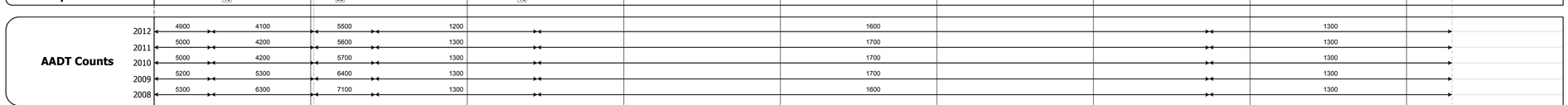


## Crash Locations

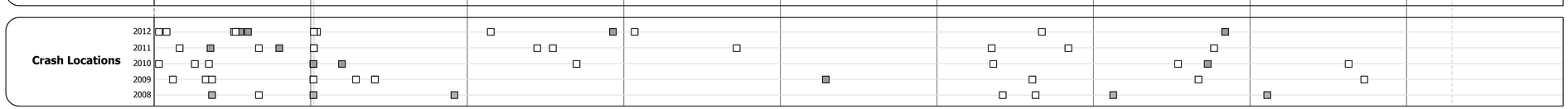


## DESCRIPTION BLOCK

Culvert 78:
Culvert - 1968
Structure No. 300113007814111
Length: 17'
Under Clearance: 14.0'
Facility Carried: US5
Bridge Type: R. C. BOX CULVERT
Features Intersected: BLOODY BROOK
Maintenance: State

Bridge 78B:
Stringer/multi-beam or girder - 1968
Structure No. 200091049S14112
Length: 137'
Height: 0.0'
Weight Limit: 0
Facility Carried: I 00091 ML
Bridge Type: WELDED PLATE GIRDER
Features Intersected: I 91 OVER U.S.5

Bridge 78B1:
Stringer/multi-beam or girder - 1968
Structure No. 200091049N14112
Length: 137'
Height: 0.0'
Weight Limit: 0
Facility Carried: I 00091 ML
Bridge Type: PLATE GIRDER
Features Intersected: I 91 OVER U.S.5

Bridge 81:
Stringer/multi-beam or girder - 1937
Structure No. 200113008114112
Length: 256'
Width: 28.5'
Facility Carried: US 00005 ML
Bridge Type: 3 SP CONT WLD PL GRD
Features Intersected: OMPOMPANOOSUC RIVER
Surface: Bituminous
Maintenance/Ownership: State

### Historic Projects

Retreatment
Resurface
Unknown
Bituminous Mix
Skinny Mix
Bituminous Seal
Bituminous Concrete
Bituminous Macadam
Cold Plane and Bituminous Concrete
Concrete
Gravel
Surface Treated Gravel
Plant Mix
Reclaimed Base and Bituminous Concrete

### Functional Class

1 7 12 17
2 8 14 19
6 11 16

### Speed Zones

SPEED LIMIT 25 SPEED LIMIT 30 SPEED LIMIT 35 SPEED LIMIT 40 SPEED LIMIT 45 SPEED LIMIT 50 SPEED LIMIT 55 SPEED LIMIT 60 SPEED LIMIT 65

### Curves

curve left
curve right

### Grades

grade up
grade down

### Road Widths

(ft)

### Traffic Counters

(counter ID)

### AADT

(count)

### Crash Locations

Fatal
Injury
Property Damage Only
Unknown Crash Type

### Mileage by Functional Class By Sheet

| | | |
|---|---|---|
| 0113 | 7 - Rural - Major Collector | 8.290 |

Total Mileage: 8.290 mi

### Mileage by Town By Sheet

| | | |
|---|---|---|
| NORWICH - U005-1411 | | 8.29 of 8.29 |

Total Mileage: 8.29 mi

| DISTRICT | TOWN | Date: 11/15/13 | ROUTE |
|---|---|---|---|
| 4 | NORWICH | 1 of 1<br>TWN mileage: 0.0 to 8.29 | US-5<br>ETE mileage: 78.39 to 86.68 |