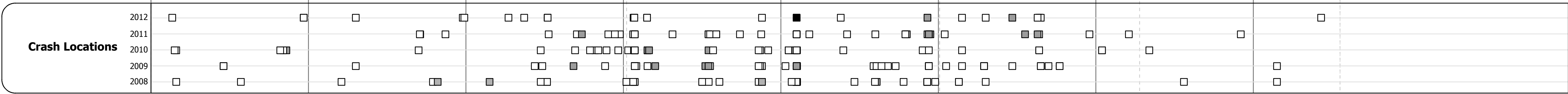
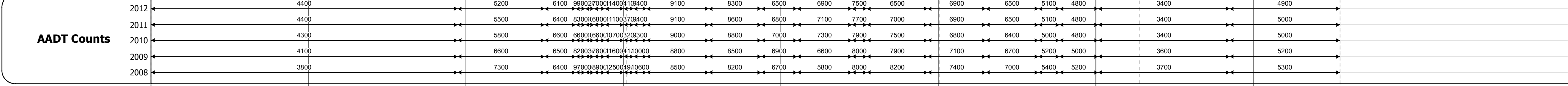



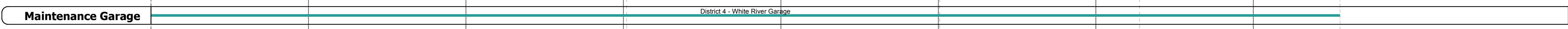
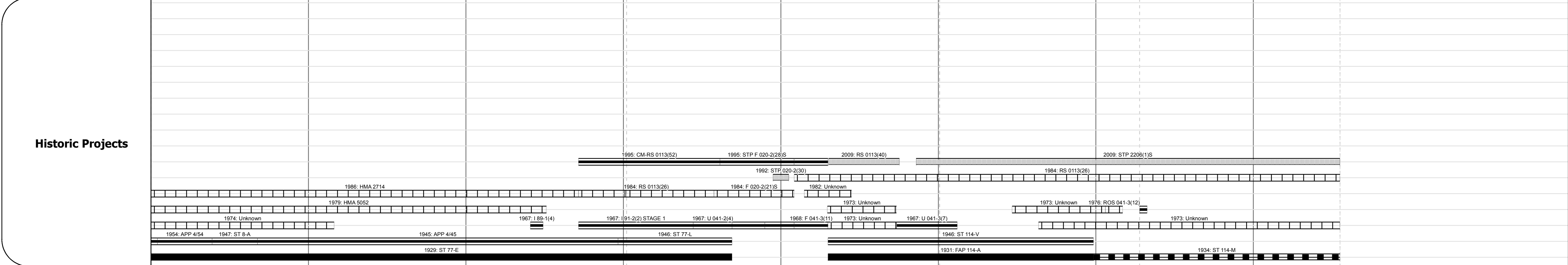

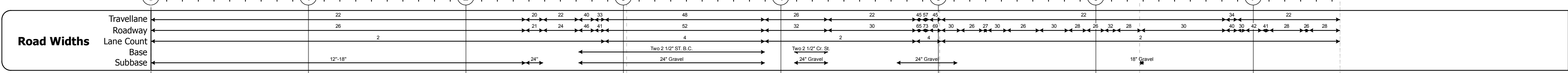
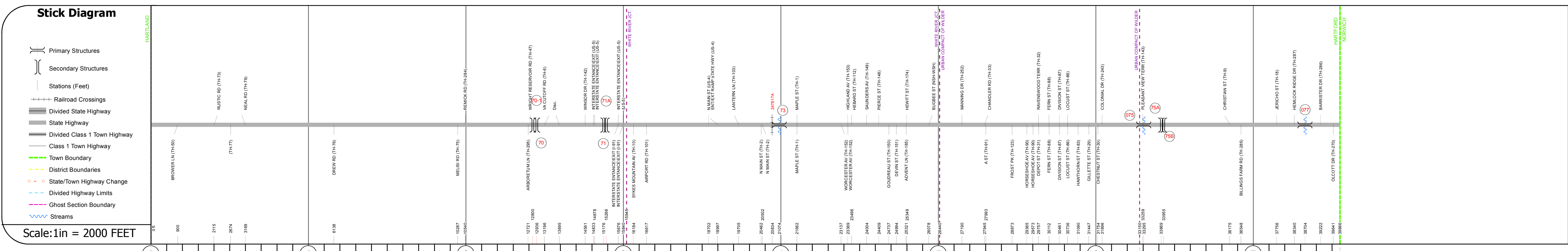
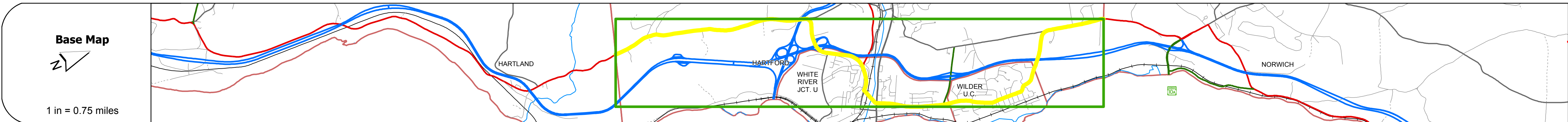
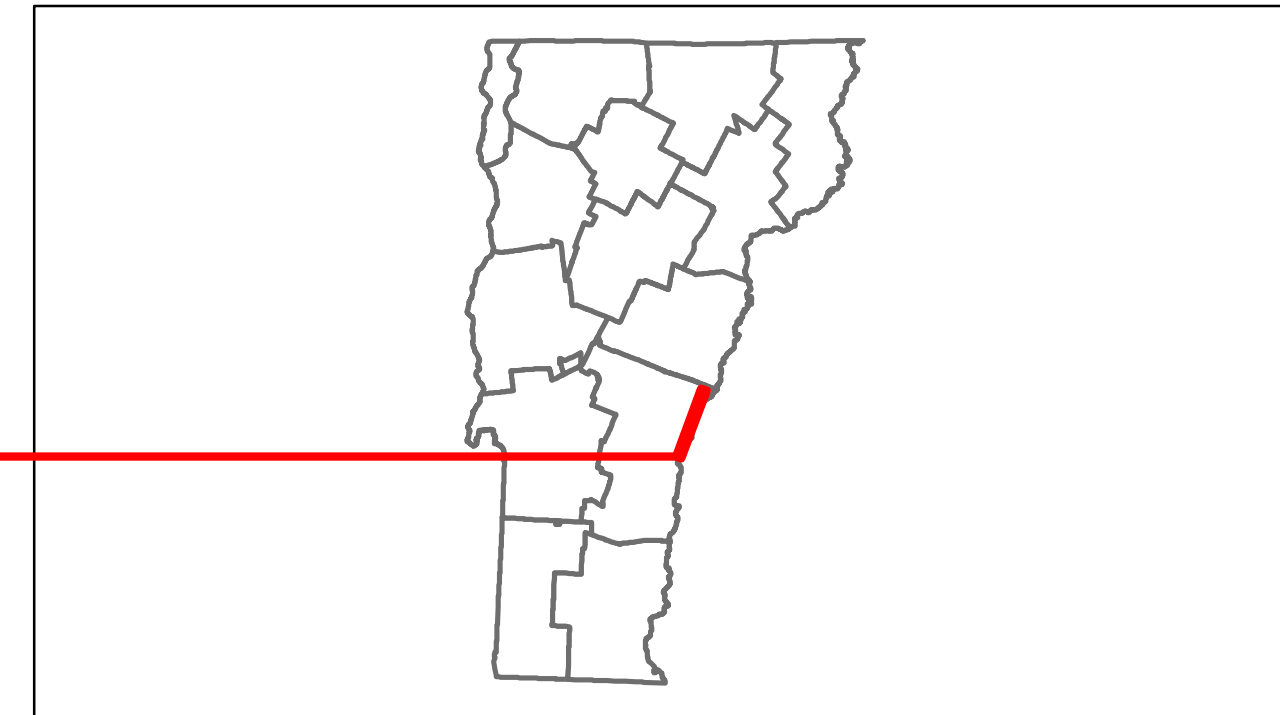




# Route Log Progress Chart

**DRAFT**  
Please Note: Errors and Omissions May Exist.  
Contact the VTrans Mapping Unit with questions or concerns.

DISTRICT	TOWN	ROUTE
4	HARTFORD	US-5



### DESCRIPTION BLOCK

**Bridge 70:**  
Stringer/multi-beam or girder - 1966  
Structure No. 200089006S14082  
Length: 192'  
Height: 0.0'  
Weight Limit: 0  
Facility Carried: 1 00089 ML  
Bridge Type: 3 SP ROLLED BEAM  
Features Intersected: 1 89 OVER U.S. 5

**Bridge 70-1:**  
Stringer/multi-beam or girder - 1966  
Structure No. 200089006N14082  
Length: 192'  
Height: 0.0'  
Weight Limit: 0  
Facility Carried: 1 00089 ML  
Bridge Type: 3 SP ROLLED BEAM  
Features Intersected: 1 89 OVER U.S. 5

**Bridge 71:**  
Stringer/multi-beam or girder - 1966  
Structure No. 200091043S14082  
Length: 202'  
Height: 0.0'  
Weight Limit: 0  
Facility Carried: 1 00091 ML  
Bridge Type: 3 SP ROLLED BEAM  
Features Intersected: 1 91 OVER US 5

**Bridge 71A:**  
Stringer/multi-beam or girder - 1966  
Structure No. 200091043N14082  
Length: 202'  
Height: 0.0'  
Weight Limit: 0  
Facility Carried: 1 00091 ML  
Bridge Type: 3 SP ROLLED BEAM  
Features Intersected: 1 91 OVER US 5

**Bridge 73:**  
Stringer/multi-beam or girder - 1968  
Structure No. 200113007S14082  
Length: 979'  
Width: 57.0'  
Under Clearance: 23.08'  
Facility Carried: US 00005 ML  
Bridge Type: 6 SP CONT WELDED GRD  
Features Intersected: US 5 OVER WHI R + NECRR  
Surface: Bituminous  
Maintenance/Ownership: State

**Bridge 75:**  
Slab - 1977  
Structure No. 300113007S14081  
Length: 22'  
Width: 33.6'  
Under Clearance: 4.0'  
Facility Carried: US5  
Bridge Type: CONCRETE SLAB  
Features Intersected: DOTAN BROOK  
Surface: Bituminous  
Maintenance: State

**Bridge 75A:**  
Stringer/multi-beam or girder - 1967  
Structure No. 200091047N14082  
Length: 197'  
Height: 0.0'  
Weight Limit: 0  
Facility Carried: 1 00091 ML  
Bridge Type: 3 SP CONT WLD PL GRD  
Features Intersected: 1 91 OVER US 5

**Bridge 75B:**  
Stringer/multi-beam or girder - 1967  
Structure No. 200091047S14082  
Length: 197'  
Height: 0.0'  
Weight Limit: 0  
Facility Carried: 1 00091 ML  
Bridge Type: 3 SP CONT WLD PL GRD  
Features Intersected: 1 91 OVER US 5

**Culvert 77:**  
Culvert - 1931  
Structure No. 300113007S14081  
Length: 8'  
Under Clearance: 6.0'  
Facility Carried: US5  
Bridge Type: R. C. BOX CULVERT  
Features Intersected: BROOK  
Maintenance: State

<b>Historic Projects</b> Retreatment Resurface Unknown Bituminous Mix Skinny Mix Bituminous Seal Bituminous Concrete Concrete	<b>Functional Class</b> 1 2 3 4 5 6 7 8 9 10 11 12 13 14 15 16 17 18 19 <b>Speed Zones</b> 25 30 35 40 45 50 55 60 65	<b>Curves</b> curve left curve right <b>Grades</b> grade up grade down	<b>Road Widths</b> (ft) <b>Traffic Counters</b> (counter ID)	<b>AADT</b> (count) <b>Crash Locations</b> Fatal Injury Property Damage Only Unknown Crash Type	<b>Mileage by Functional Class By Sheet</b> 020-2 6 Rural - Minor Arterial 0.561 0113 7 - Rural - Major Collector 6.989 <b>Total Mileage: 7.55 mi</b>	<b>Mileage by Town By Sheet</b> HARTFORD - U005-1408 7.55 of 7.55 <b>Total Mileage: 7.55 mi</b>	<b>DISTRICT</b> 4	<b>TOWN</b> HARTFORD	<b>Date:</b> 11/15/13 <b>1 of 1</b> <b>TWN mileage:</b> 0.0 to 7.55	<b>ROUTE</b> US-5 ETE mileage: 70.84 to 78.39
--	--	---	---	---	--	---	----------------------	-------------------------	---	---