


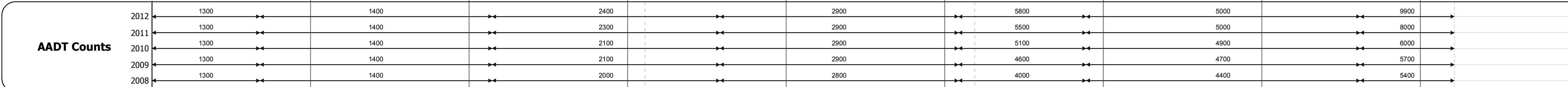



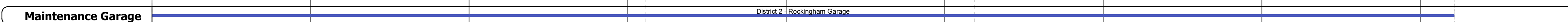


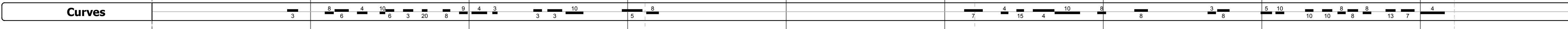
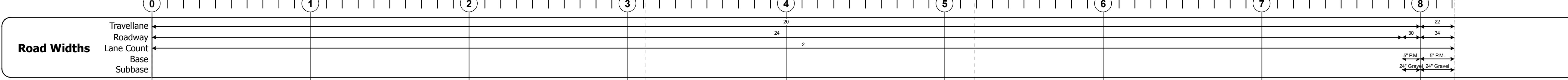
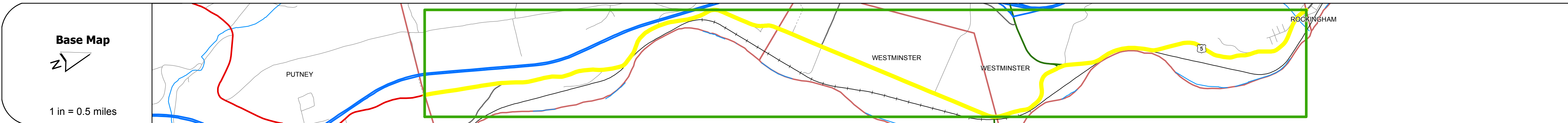
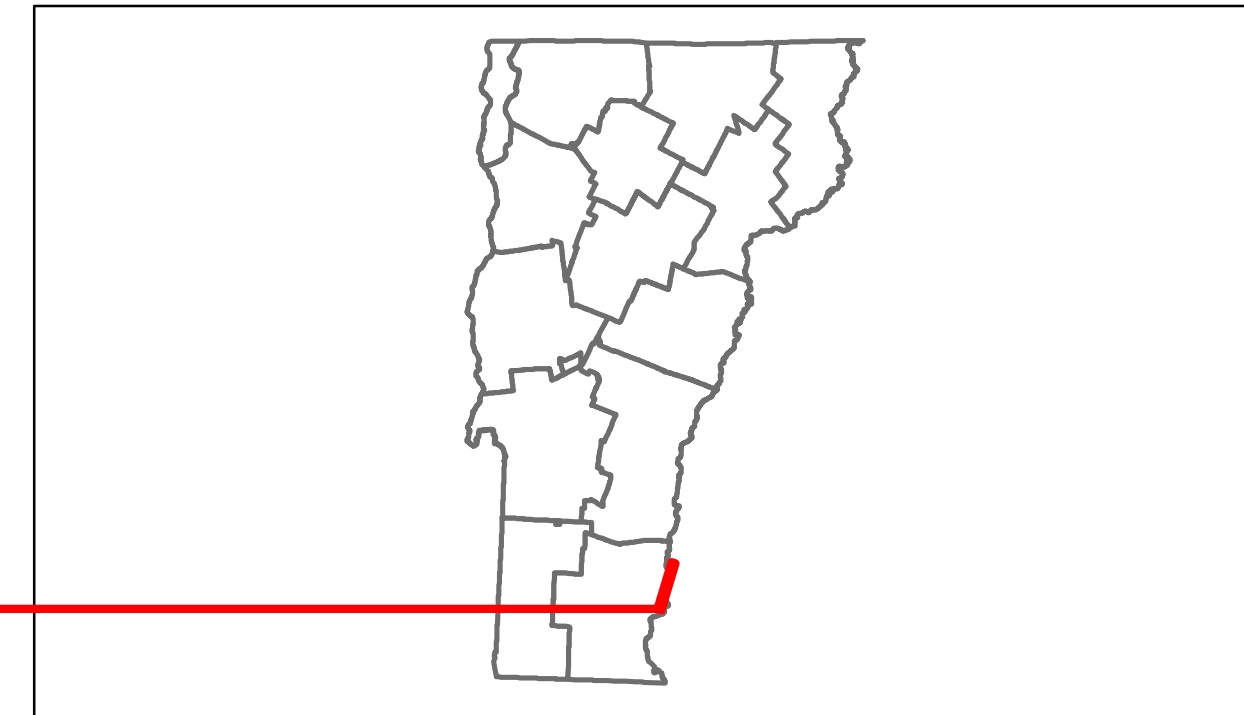


Route Log Progress Chart

DRAFT

Please Note: Errors and Omissions May Exist.
Contact the VTrans Mapping Unit with questions or concerns.

DISTRICT	TOWN	ROUTE
2	WESTMINSTER	US-5



DESCRIPTION BLOCK

Culvert 24:
Culvert - 1929
Structure No. 300113002413201
Length: 14'
Under Clearance: 6.0'
Facility Carried: US5
Bridge Type: R.C. BOX
Features Intersected: PULLAM BROOK
Maintenance: State

Culvert 27:
Culvert - 1929
Structure No. 300113002713201
Length: 14'
Under Clearance: 8.0'
Facility Carried: US5
Bridge Type: R.C. BOX
Features Intersected: BROOK
Maintenance: State

Culvert 29:
Culvert - 1929
Structure No. 300113002913201
Length: 14'
Under Clearance: 6.0'
Facility Carried: US5
Bridge Type: R.C. BOX
Features Intersected: CATTLE PASS/BROOK
Maintenance: State

Culvert 30:
Culvert - 1929
Structure No. 300113003013201
Length: 16'
Under Clearance: 5.0'
Facility Carried: US5
Bridge Type: R.C. BOX
Features Intersected: BROOK
Maintenance: State

Culvert 31:
Culvert - 1929
Structure No. 300024003113201
Length: 19'
Under Clearance: 6.0'
Facility Carried: US5
Bridge Type: R.C. BOX
Features Intersected: MORSE BROOK
Maintenance: State

Culvert 32:
Culvert - 1929
Structure No. 300113003213201
Length: 8'
Under Clearance: 6.0'
Facility Carried: US5
Bridge Type: R.C. BOX
Features Intersected: COBB BROOK
Maintenance: State

Bridge 33:
Stringer/multi-beam or girder - 1987
Structure No. 200113003313202
Length: 430'
Width: 37.3'
Facility Carried: US 00005 ML
Bridge Type: CONT. CURVED GIRDER
Features Intersected: SAXTONS RIVER
Surface: Bituminous
Maintenance/Ownership: State

Historic Projects Retreatment, Resurface, Unknown, Bituminous Mix, Skippy Mix, Bituminous Seal, Bituminous Concrete, Gravel, Surface Treated Gravel, Plant Mix, Reclaimed Base and Bituminous Concrete, Concrete	Functional Class 1, 2, 3, 4, 5, 6, 7, 8, 9, 10, 11, 12, 13, 14, 15, 16, 17, 18, 19	Curves curve left, curve right	Road Widths (ft)	Traffic Counters (counter ID)	AADT (count)	Crash Locations Fatal, Injury, Property Damage Only, Unknown Crash Type	Mileage by Functional Class By Sheet 024-1 6 - Rural - Minor Arterial 0.693 0113 7 - Rural - Major Collector 7.522 Total Mileage: 8.215 mi	Mileage by Town By Sheet WESTMINSTER - U005-1320 8.215 of 8.215 Total Mileage: 8.215 mi	DISTRICT 2	TOWN WESTMINSTER	Date: 11/15/13	ROUTE US-5 ETE mileage: 23.345 to 31.56	
										DISTRICT 2	TOWN WESTMINSTER	Page: 1 of 1 ETE mileage: 0.0 to 8.215	ROUTE US-5