Route Log Progress Chart

DRAFT

Please Note: Errors and Omissions May Exist.
Contact the VTrans Mapping Unit with questions or concerns.

DISTRICT	TOWN	ROUTE
2	PUTNEY	US-5

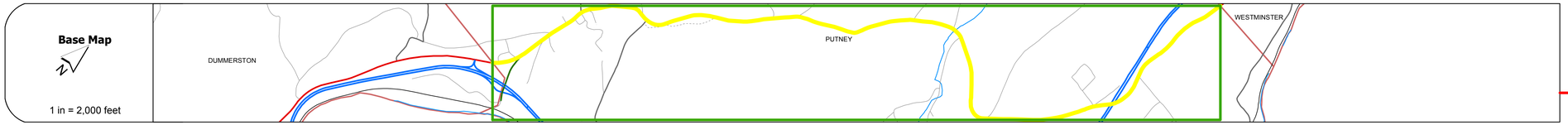

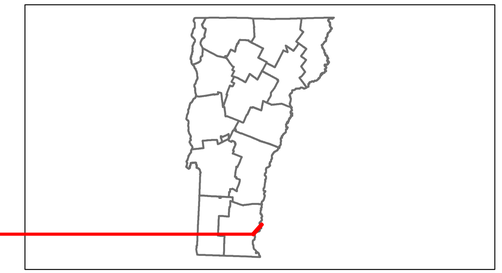

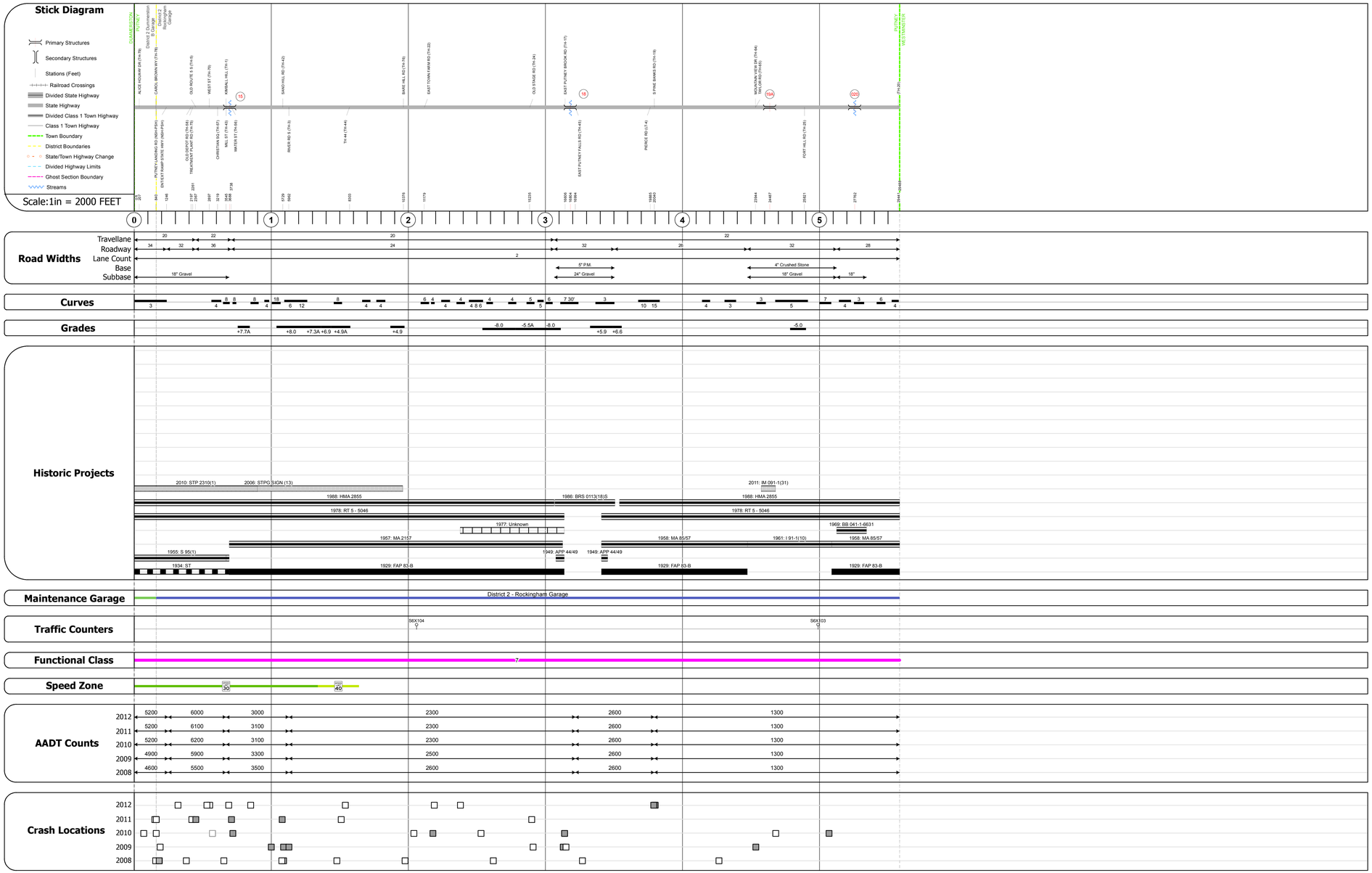

DESCRIPTION BLOCK

Bridge 15:
Stringer/multi-beam or girder - 1954
Structure No. 200113001513132
Length: 54'
Width: 32.0'
Facility Carried: US 00005 ML
Bridge Type: ROLLED BEAM
Features Intersected: SACKETTS BROOK
Surface: Bituminous
Maintenance/Ownership: State

Culvert 18:
Culvert - 1986
Structure No. 200113001813132
Length: 27'
Facility Carried: US 00005 ML
Bridge Type: REINFORCED CONC BOX
Features Intersected: EAST PUTNEY BROOK
Maintenance/Ownership: State

Bridge 19A:
Stringer/multi-beam or girder - 1961
Structure No. 200113019A13132
Length: 335'
Width: 31.0'
Under Clearance: 16.5'
Facility Carried: US 00005 ML
Bridge Type: 4SP CONT CUR PLT GIR
Features Intersected: I 91 UNDER US 5
Surface: Bituminous
Maintenance/Ownership: State

Culvert 20:
Culvert - 1969
Structure No. 300113002013131
Length: 7'
Under Clearance: 7.0'
Facility Carried: US5
Bridge Type: CGMPP
Features Intersected: CHASE BROOK
Maintenance: State

Historic Projects: Retreatment, Resurface, Unknown, Bituminous Mix, Skinny Mix, Bituminous Seal, Bituminous Concrete, Bituminous Macadam, Cold Plane and Bituminous Concrete, Concrete, Gravel, Surface Treated Gravel, Plant Mix, Reclaimed Base and Bituminous Concrete

Functional Class: 1, 2, 6, 7, 8, 11, 12, 14, 16, 17, 19

Speed Zones: 25, 30, 35, 40, 45, 50, 55, 60, 65

Curves: curve left, curve right

Grades: grade up, grade down

Road Widths: (ft)

Traffic Counters: (counter ID)

AADT: (count)

Crash Locations: Fatal, Injury, Property Damage Only, Unknown Crash Type

Mileage by Functional Class By Sheet

0113	7 - Rural - Major Collector	5.585

Total Mileage: 5.585 mi

Mileage by Town By Sheet

PUTNEY - U005-1313		5.585 of 5.585

Total Mileage: 5.585 mi

DISTRICT	TOWN	Date: 11/15/13	ROUTE
2	PUTNEY	1 of 1 TWN mileage: 0.0 to 5.585	US-5 ETE mileage: 17.76 to 23.345