

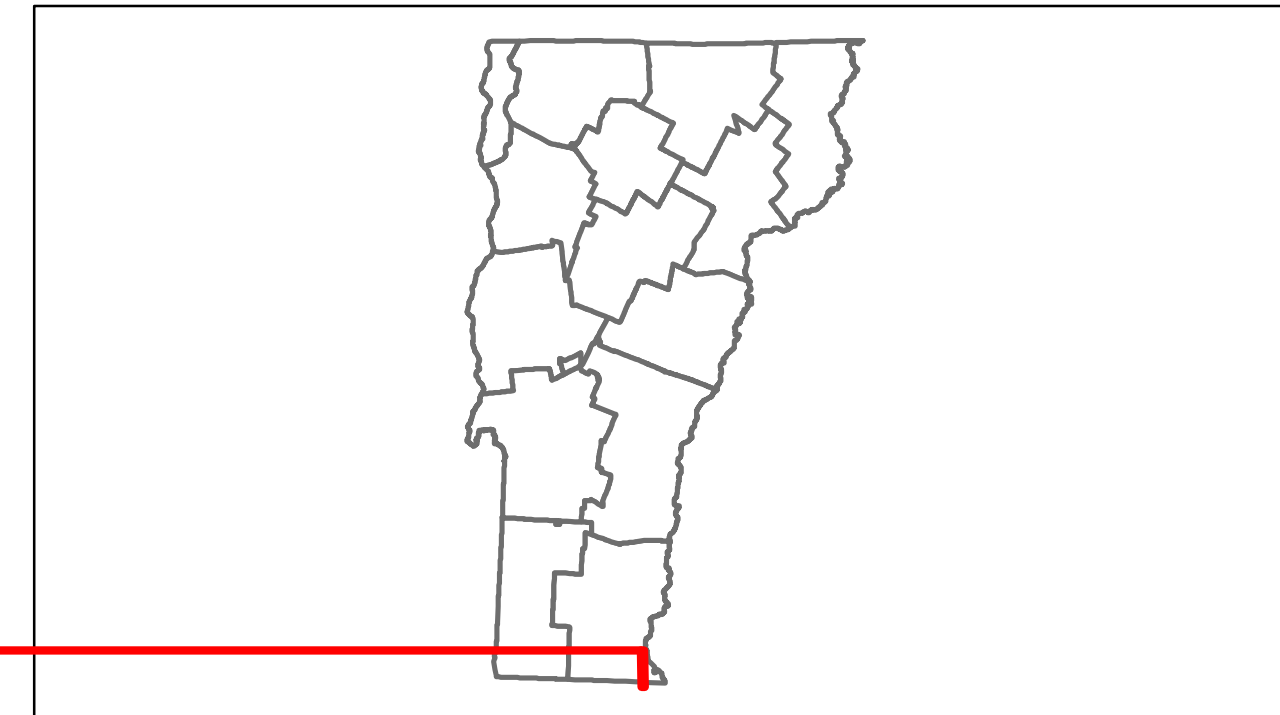


Route Log Progress Chart

DRAFT

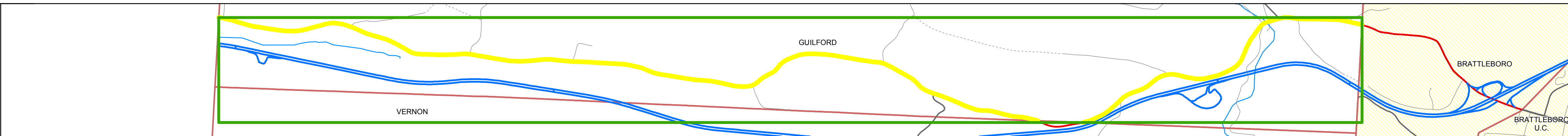
Please Note: Errors and Omissions May Exist.
Contact the VTrans Mapping Unit with questions or concerns.

| | | |
|----------|----------|-------|
| DISTRICT | TOWN | ROUTE |
| 2 | GUILFORD | US-5 |



Base Map

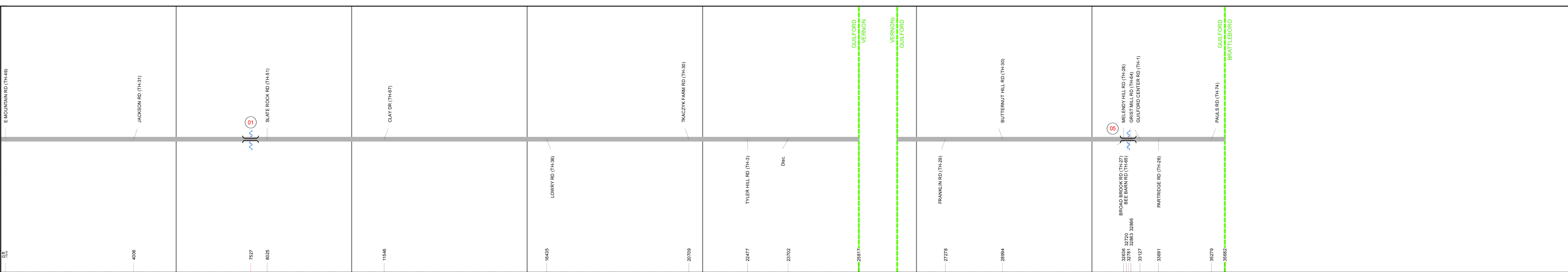
1 in = 2,000 feet



Stick Diagram

Scale: 1in = 2000 FEET

- Primary Structures
- Secondary Structures
- Stations (Feet)
- Railroad Crossings
- Divided State Highway
- State Highway
- Divided Class 1 Town Highway
- Class 1 Town Highway
- Class 2 Town Highway
- Town Boundary
- District Boundaries
- State/Town Highway Change
- Divided Highway Limits
- Ghost Section Boundary
- Streams




DESCRIPTION BLOCK

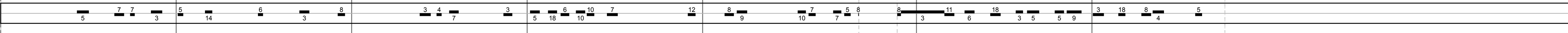
Bridge 1:
Tee Beam - 1939
Structure No. 200113000113072
Length: 39'
Width: 30.0'
Facility Carried: US 00005 ML
Bridge Type: CONCRETE T-BEAM
Features Intersected: FALL RIVER
Surface: Bituminous
Maintenance/Ownership: State

Bridge 5:
Tee Beam - 1925
Structure No. 200113000513072
Length: 53'
Width: 21.0'
Facility Carried: US 00005 ML
Bridge Type: CONCRETE T-BEAM
Features Intersected: BROAD BROOK
Surface: Bituminous
Maintenance/Ownership: State


Road Widths




Curves




Grades




Historic Projects




Maintenance Garage




Traffic Counters



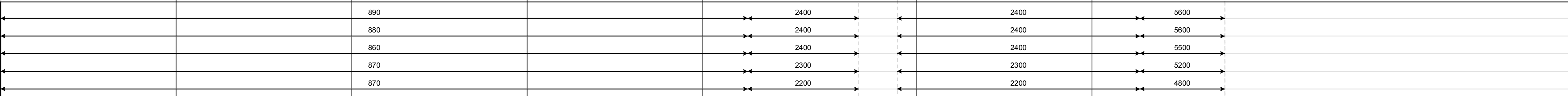
Functional Class




Speed Zone



AADT Counts



Crash Locations



| | | | | | | | | | | | |
|---|---|--|---------------------------------------|--|---|--|---|---------------------------------------|---|------------------------------|--|
| <p>Historic Projects</p> <ul style="list-style-type: none"> Retreatment Resurface Unknown Bituminous Mix Skinny Mix Bituminous Seal Gravel Surface Treated Gravel Plant Mix Reclaimed Base and Bituminous Concrete Concrete | <p>Functional Class</p> <ul style="list-style-type: none"> 1 2 3 4 5 6 7 8 9 10 11 12 13 14 15 16 17 18 19 <p>Speed Zones</p> <ul style="list-style-type: none"> 25 30 35 40 45 50 55 60 65 | <p>Curves</p> <ul style="list-style-type: none"> curve left curve right | <p>Road Widths</p> <p>(ft)</p> | <p>Traffic Counters</p> <p>(counter ID)</p> | <p>Crash Locations</p> <ul style="list-style-type: none"> Fatal Injury Property Damage Only Unknown Crash Type | <p>Mileage by Functional Class By Sheet</p> <p>0113 7 - Rural - Major collector 6.758</p> | <p>Mileage by Town By Sheet</p> <p>GUILFORD - U005-1307 6.758 of 6.758</p> | <p>DISTRICT</p> <p>2</p> | <p>TOWN</p> <p>GUILFORD</p> | <p>Date: 11/15/13</p> | <p>ROUTE</p> <p>US-5</p> <p>ETE mileage: 0.0 to 6.976</p> |
| | | | | | | | <p>Total Mileage: 6.758 mi</p> | <p>Total Mileage: 6.758 mi</p> | <p>1 of 1</p> <p>TWN mileage: 0.0 to 6.758</p> | | |