
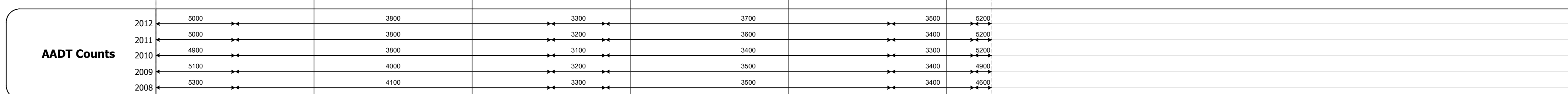


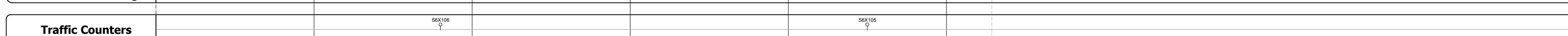
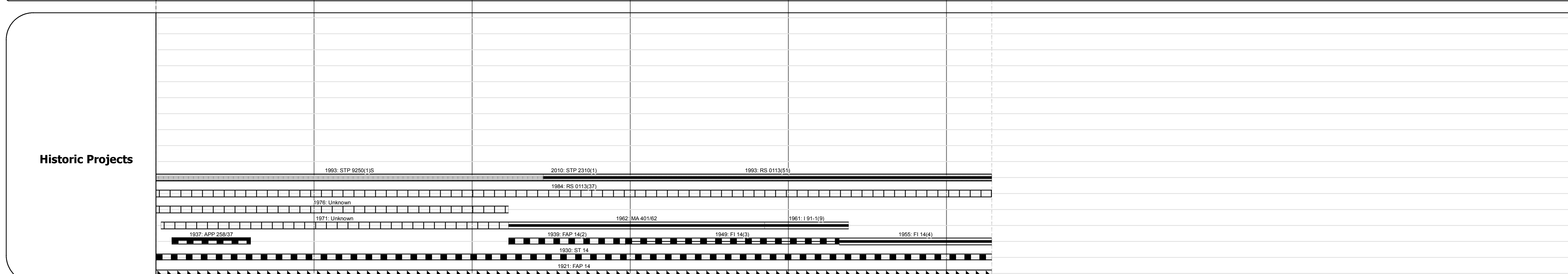
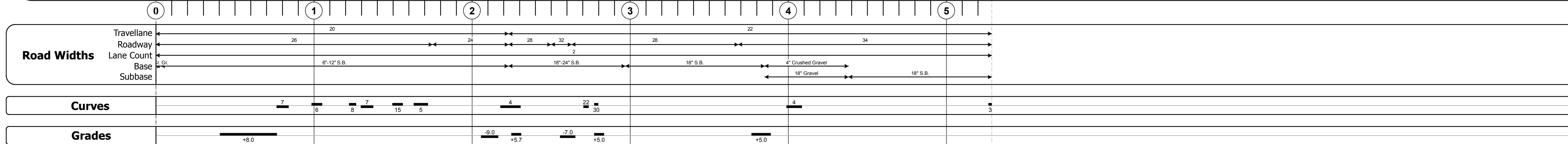
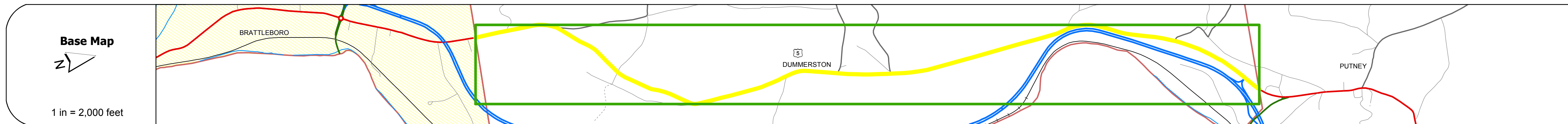
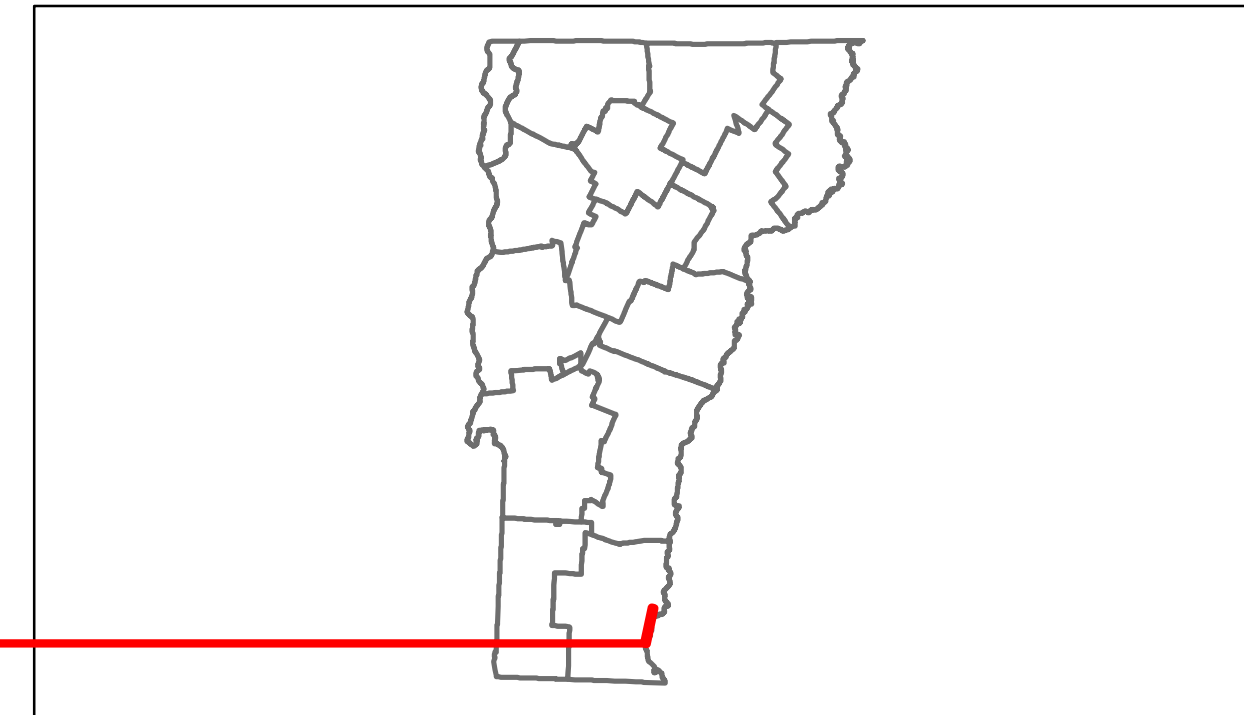


DISTRICT	TOWN	ROUTE
2	DUMMERSTON	US-5



DESCRIPTION BLOCK

Culvert 11:
Culvert - 1939
Structure No. 200113001113052
Length: 28'
Facility Carried: US 00005 ML
Bridge Type: CONC. ARCH CULVERT
Features Intersected: SALMON BROOK
Maintenance/Ownership: State

Culvert 12:
Culvert - 1949
Structure No. 300113001213051
Length: 10'
Under Clearance: 8.0'
Facility Carried: US5
Bridge Type: CGMPP
Features Intersected: CATTLE PASS
Maintenance: State

Culvert 13:
Culvert - 1949
Structure No. 300113001313051
Length: 45'
Under Clearance: 15.0'
Facility Carried: US5
Bridge Type: 2 CGMPP
Features Intersected: CANOE BROOK
Maintenance: State

Culvert 14:
Culvert - 1955
Structure No. 300113001413051
Length: 8'
Under Clearance: 6.0'
Facility Carried: US5
Bridge Type: R.C. BOX
Features Intersected: BROOK
Maintenance: State

Historic Projects <ul style="list-style-type: none"> Retreatment Resurface Unknown Bituminous Mix Skinny Mix Bituminous Seal Gravel Surface Treated Gravel Plant Mix Reclaimed Base and Bituminous Concrete Concrete 	Functional Class <ul style="list-style-type: none"> 1 2 6 7 8 11 12 14 16 17 19 	Curves <ul style="list-style-type: none"> curve left curve right 	Road Widths (ft)	Traffic Counters (counter ID)	AADT (count)	Crash Locations <ul style="list-style-type: none"> Fatal Injury Property Damage Only Unknown Crash Type 	Mileage by Functional Class By Sheet 0113 7 - Rural - Major collector 5.287	Mileage by Town By Sheet DUMMERSTON - U005-1305 5.287 of 5.287	DISTRICT 2	TOWN DUMMERSTON	Date: 11/15/13	ROUTE US-5 ETE mileage: 12.473 to 17.76
						Total Mileage: 5.287 mi	Total Mileage: 5.287 mi		1 of 1 TWN mileage: 0.0 to 5.287			