




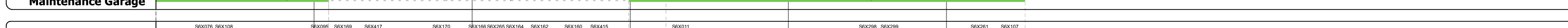

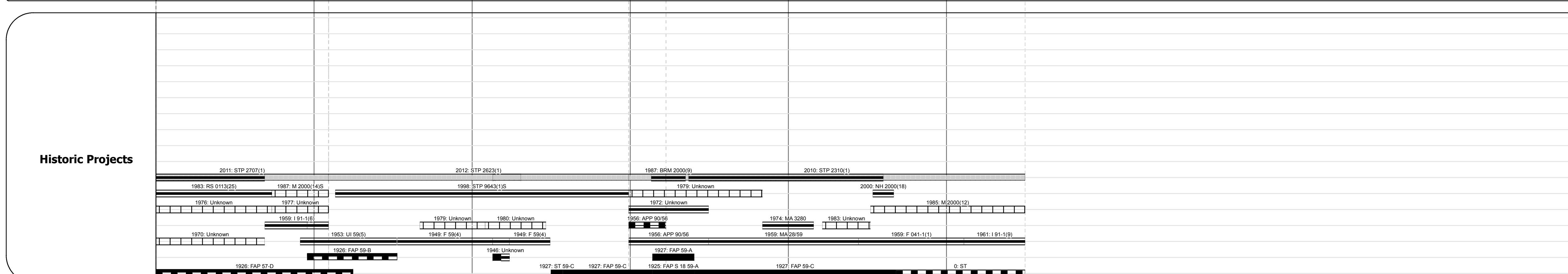
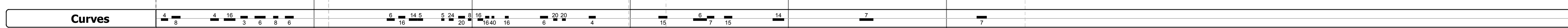
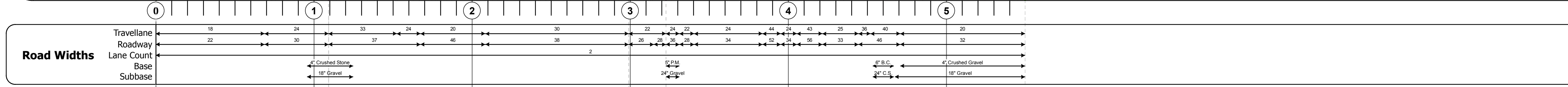
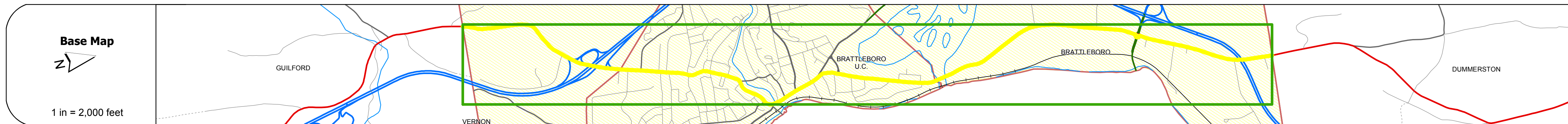
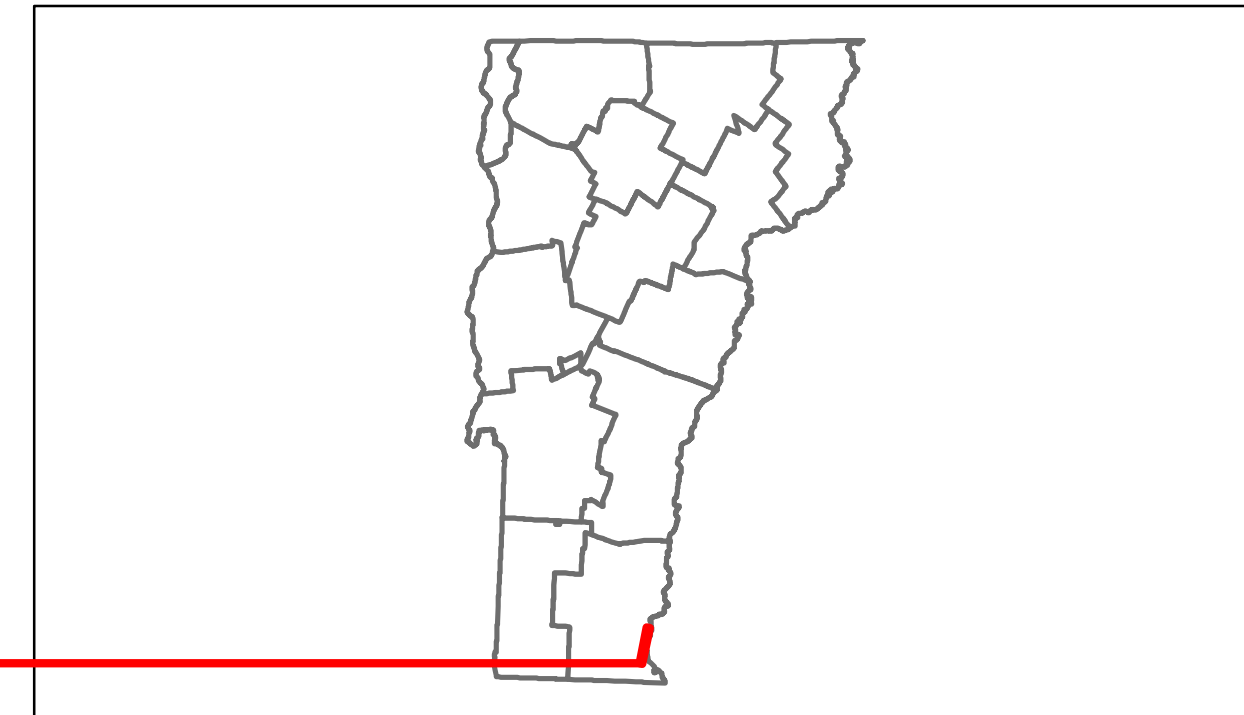


Route Log Progress Chart

DRAFT

Please Note: Errors and Omissions May Exist.
Contact the VTrans Mapping Unit with questions or concerns.

DISTRICT	TOWN	ROUTE
2	BRATTLEBORO	US-5



DESCRIPTION BLOCK

Bridge 6A:
Stringer/multi-beam or girder - 1959
Structure No. 200091004513022
Length: 198'
Height: 0.0'
Weight Limit: 0
Facility Carried: 1 00091 ML
Bridge Type: 2 SPAN ROLLED BEAM
Features Intersected: 1.91 OVER U.S.5

Bridge 6A1:
Stringer/multi-beam or girder - 1959
Structure No. 200091004N13022
Length: 198'
Height: 17.5'
Weight Limit: 0
Facility Carried: 1 00091 ML
Bridge Type: 2 SPAN ROLLED BEAM
Features Intersected: 1.91 OVER U.S.5

Bridge 7:
Stringer/multi-beam or girder - 1938
Structure No. 20200000713022
Length: 67'
Width: 58.0'
Facility Carried: US 00005 ML
Bridge Type: WELDED PLATE GIRDER
Features Intersected: WHETSTONE BROOK
Surface: Bituminous
Maintenance/Ownership: City/Municipal

Bridge 8:
Stringer/multi-beam or girder - 1987
Structure No. 20200000813022
Length: 356'
Width: 39.3'
Facility Carried: US 00005 ML
Bridge Type: 2 SPN CONT. WLD GIR
Features Intersected: WEST RIVER
3
Surface: Bituminous
Maintenance/Ownership: State

Bridge 10:
Stringer/multi-beam or girder - 1959
Structure No. 20200001013022
Length: 34'
Width: 64.0'
Facility Carried: US 00005 ML
Bridge Type: ROLLED BEAM
Features Intersected: BROOK
Surface: Bituminous
Maintenance/Ownership: State

Bridge 10B:
Stringer/multi-beam or girder - 1961
Structure No. 200113010B13022
Length: 285'
Width: 30.0'
Under Clearance: 16.25'
Facility Carried: US 00005 ML
Bridge Type: 4 SPAN ROLLED BEAM
Features Intersected: 1.91 UNDER US 5
Surface: Bituminous
Maintenance/Ownership: State

Historic Projects Retreatment Resurface Unknown Bituminous Mix Skinny Mix Bituminous Seal	Functional Class 1 2 3 4 5 6 7 8 9 10 11 12 13 14 15 16 17 18 19	Curves curve left curve right	Road Widths (ft)	Traffic Counters (counter ID)	AADT (count)	Crash Locations Fatal Injury Property Damage Only Unknown Crash Type	Mileage by Functional Class By Sheet 2000 14 - urban - Principal Arterial - other 2000 16 - urban - Minor Arterial	Mileage by Town By Sheet BRATTLEBORO - U005-1302 5.497 of 5.497	DISTRICT 2	TOWN BRATTLEBORO	Date: 11/15/13	ROUTE US-5 ETE mileage: 6.976 to 12.473
Total Mileage: 5.497 mi						Total Mileage: 5.497 mi						