

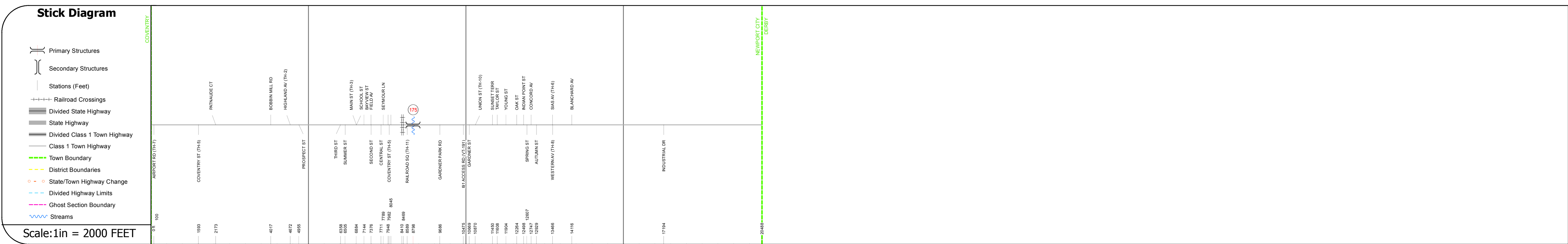
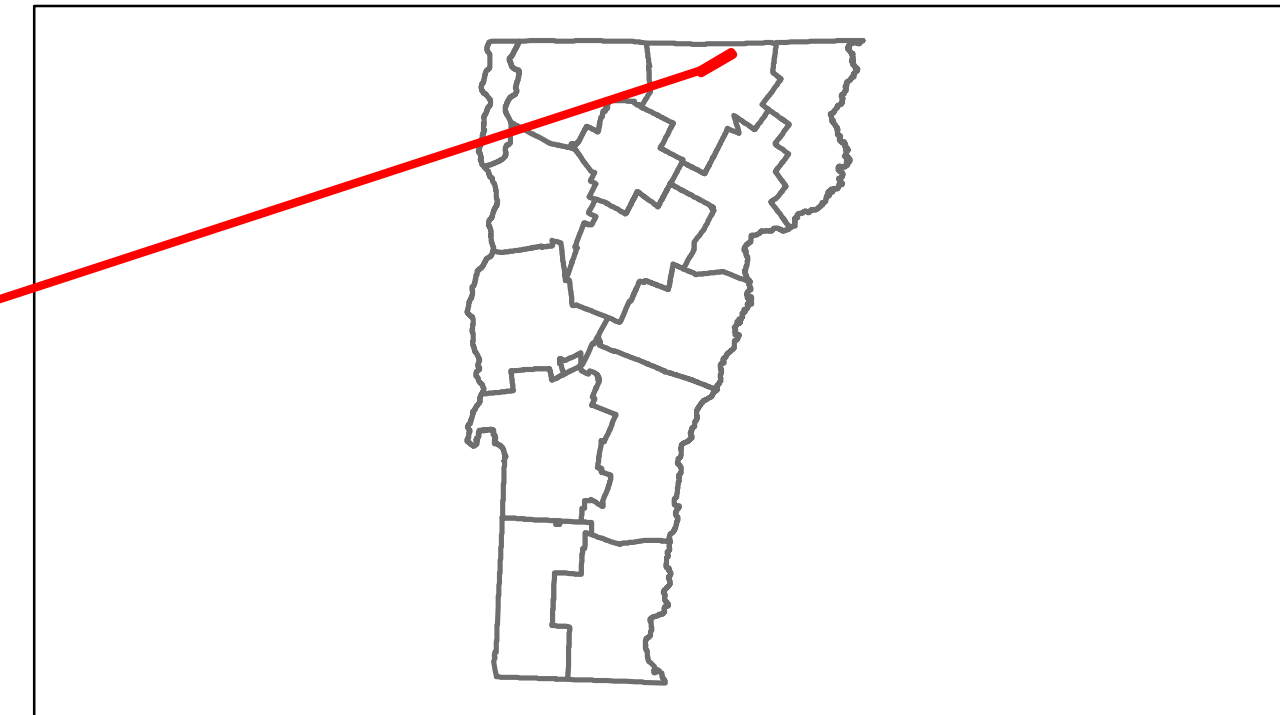


Route Log Progress Chart

DRAFT


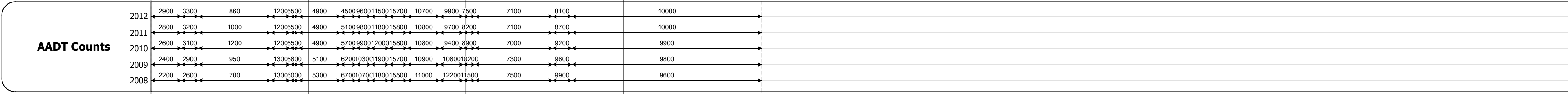







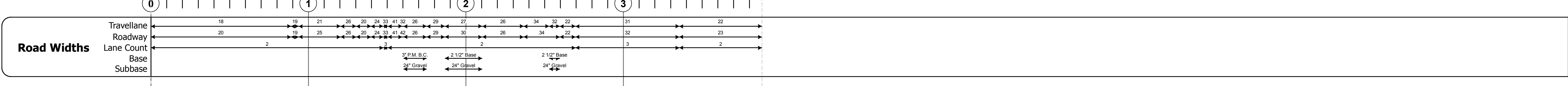
Please Note: Errors and Omissions May Exist.
Contact the VTrans Mapping Unit with questions or concerns.

DISTRICT	TOWN	ROUTE
9	NEWPORT CITY	US-5



DESCRIPTION BLOCK

Bridge 175:
Stringer/multi-beam or girder - 1927
Structure No. 200034017510152
Length: 320'
Width: 29.3'
Facility Carried: US 00005 ML
Bridge Type: 8 SPAN ROLLED BEAM
Features Intersected: LAKE MEMPHREMAGOG
Surface: Bituminous
Maintenance/Ownership: City/Municipal



Historic Projects		Functional Class		Curves		Road Widths		AADT		Mileage by Functional Class By Sheet		Mileage by Town By Sheet		DISTRICT	TOWN	Date: 11/15/13	ROUTE
Retreatment	Bituminous Concrete	1	7	curve left	(ft)	(count)	034-2	14 - Urban - Principal Arterial - other	2,995	NEWPORT CITY - U005-1015	3.88 of 3.88		9	NEWPORT CITY	1 of 1	ETE mileage: 182.5 to 186.38	
Resurface	Concrete	2	8	curve right			0113	16 - Urban - Minor Arterial	0.885	Total Mileage: 3.88 mi		Total Mileage: 3.88 mi					1 of 1