

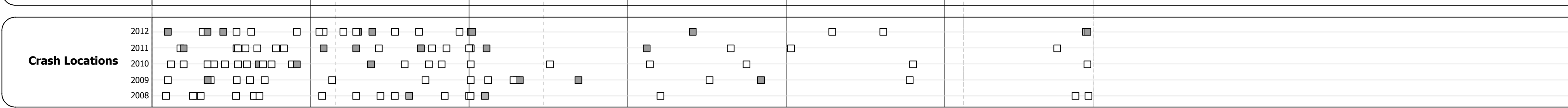
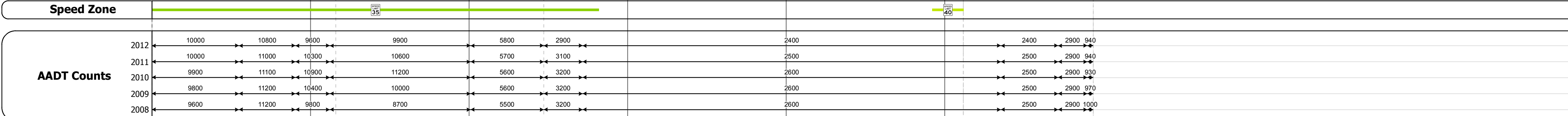
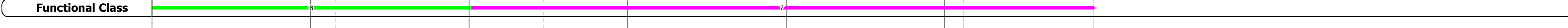
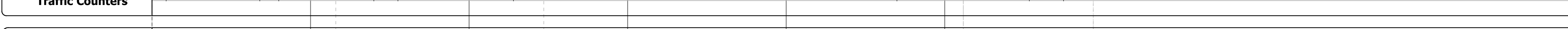




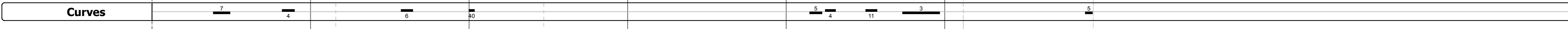
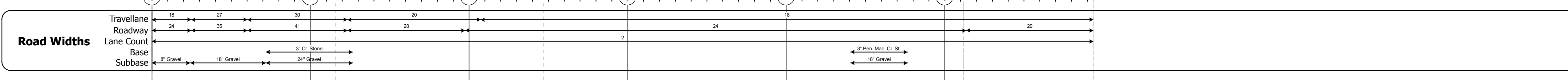
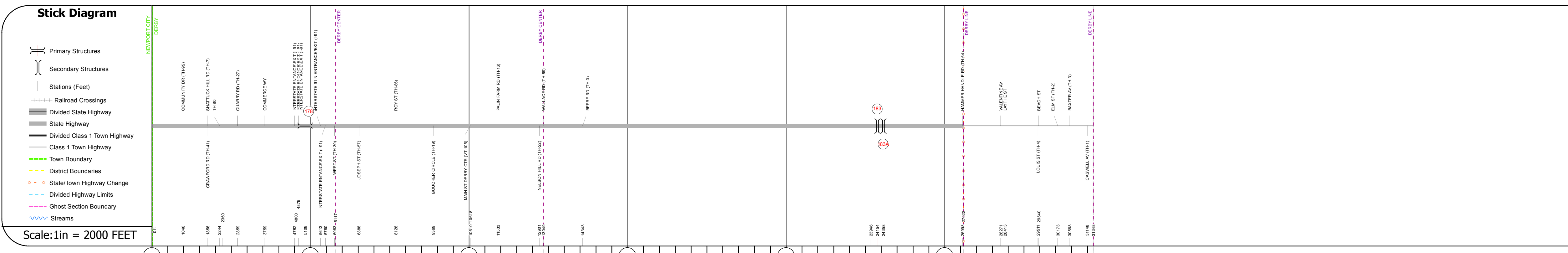
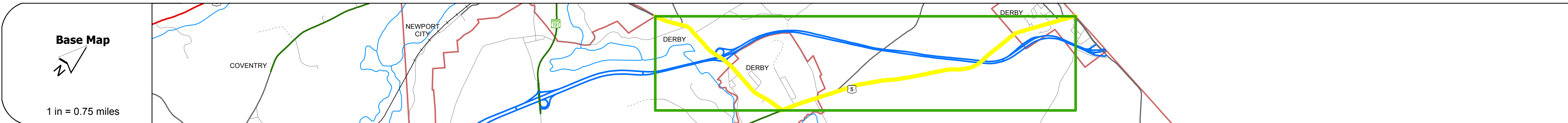
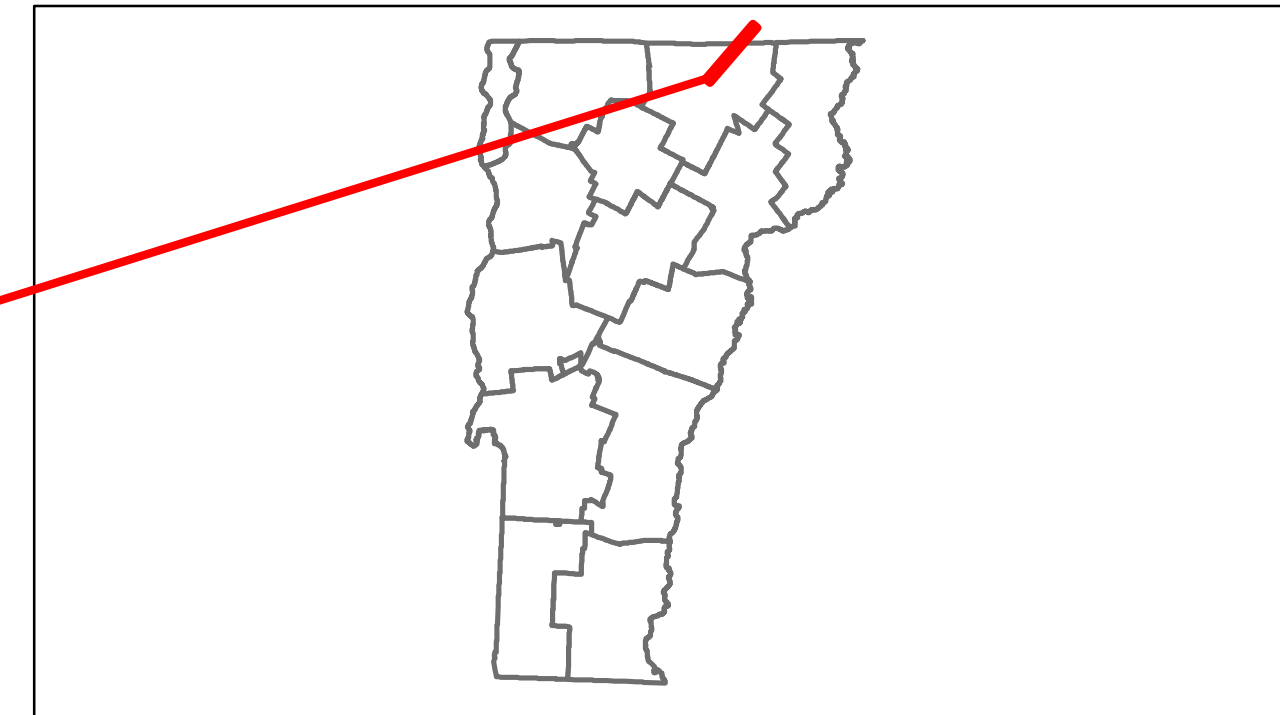


Route Log Progress Chart

DRAFT

Please Note: Errors and Omissions May Exist.
Contact the VTrans Mapping Unit with questions or concerns.

DISTRICT	TOWN	ROUTE
9	DERBY	US-5



DESCRIPTION BLOCK

Bridge 178:
Stringer/multi-beam or girder - 1970
Structure No. 200034017810072
Length: 331'
Width: 64.3'
Under Clearance: 17.33'
Facility Carried: US 00005 ML
Bridge Type: 4SP CONT ROLLED BM
Features Intersected: 1 91 UNDER US 5
Surface: Bituminous
Maintenance/Ownership: State

Bridge 183:
Stringer/multi-beam or girder - 1962
Structure No. 200091113N10072
Length: 214'
Height: 0.0'
Weight Limit: 0
Facility Carried: I 00091 ML
Bridge Type: 3SP ROLLED BM
Features Intersected: 1 91 OVER U.S.5

Bridge 183A:
Stringer/multi-beam or girder - 1962
Structure No. 200091113S10072
Length: 214'
Height: 0.0'
Weight Limit: 0
Facility Carried: I 00091 ML
Bridge Type: 3 SP CONT ROLLED BM
Features Intersected: 1 91 OVER U.S.5

Historic Projects Retreatment, Resurface, Unknown, Bituminous Mix, Skinny Mix, Bituminous Seal, Concrete, Biluminous Concrete, Surface Treated Gravel, Plant Mix, Reclaimed Base and Bituminous Concrete, Concrete	Functional Class 1, 2, 3, 4, 5, 6, 7, 8, 9, 10, 11, 12, 13, 14, 15, 16, 17, 18, 19	Curves curve left, curve right	Road Widths (ft)	Traffic Counters (counter ID)	AADT (count)	Crash Locations Fatal, Injury, Property Damage Only, Unknown Crash Type	Mileage by Functional Class By Sheet 034-3 6 - Rural - Minor Arterial 2.009 0113 7 - Rural - Major Collector 3.928	Mileage by Town By Sheet DERBY - U005-1007 5.937 of 5.937	DISTRICT 9	TOWN DERBY	Date: 11/15/13	ROUTE US-5 ETE mileage: 186.38 to 192.317
						Total Mileage: 5.937 mi	Total Mileage: 5.937 mi	1 of 1 TWN mileage: 0.0 to 5.937				