

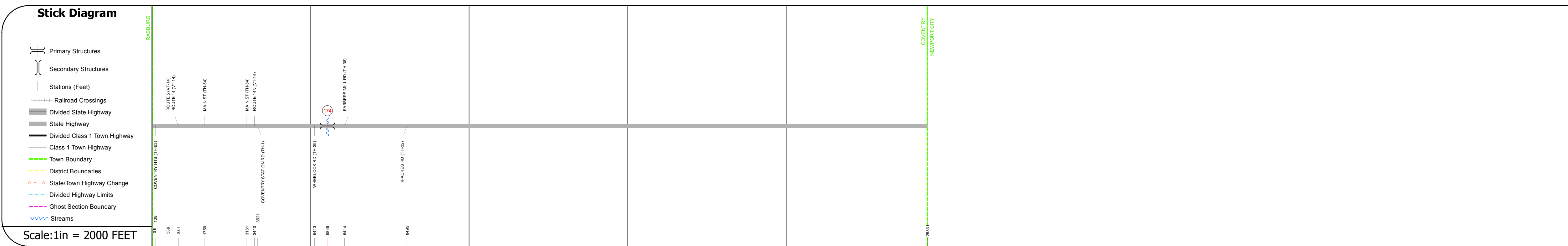
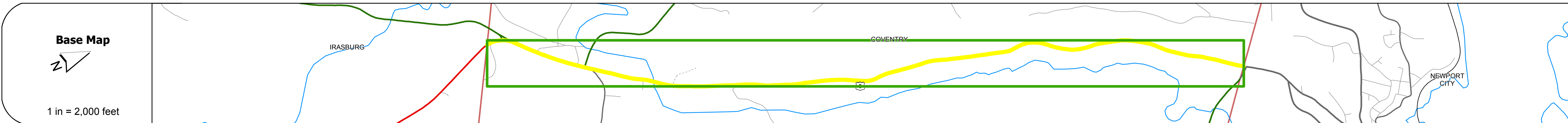
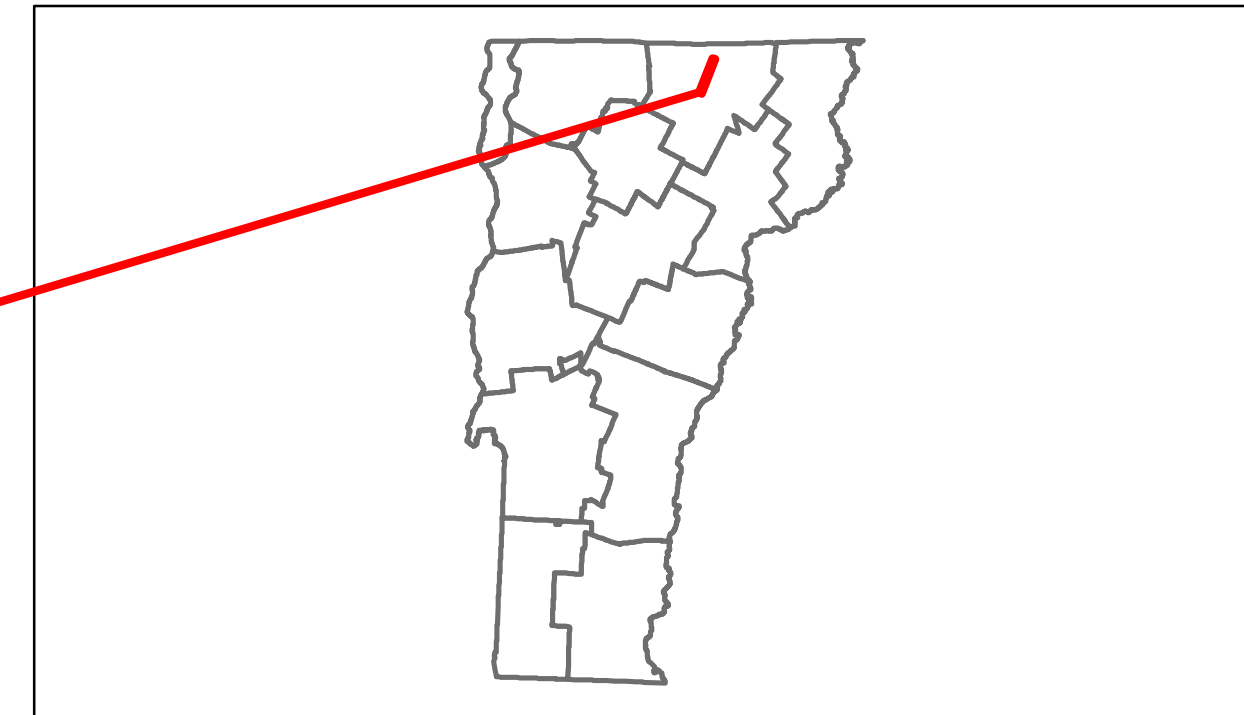


Route Log Progress Chart

DRAFT

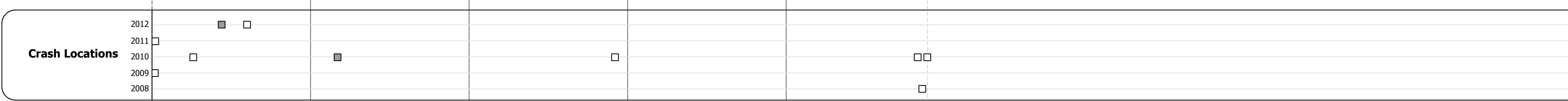
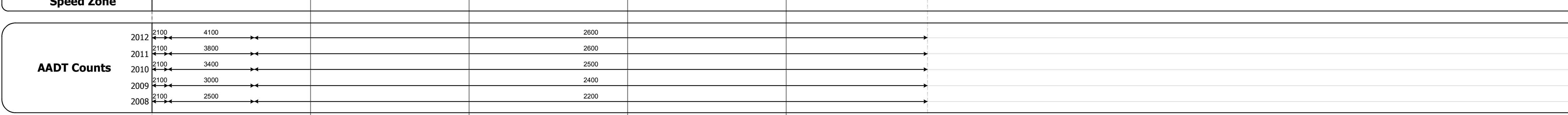





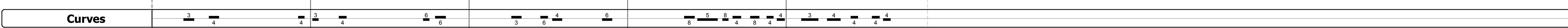
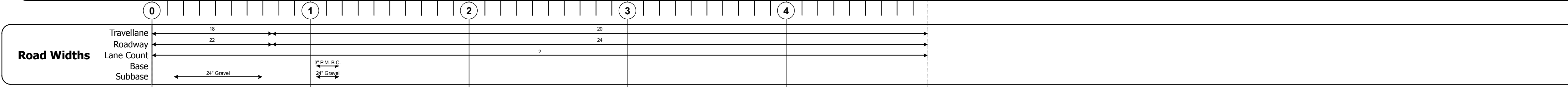
Please Note: Errors and Omissions May Exist.
Contact the VTrans Mapping Unit with questions or concerns.

DISTRICT	TOWN	ROUTE
9	COVENTRY	US-5



DESCRIPTION BLOCK

Bridge 174:
Stringer/multi-beam or girder - 1980
Structure No: 200113017410052
Length: 140'
Width: 33.0'
Facility Carried: US 00005 ML
Bridge Type: 3 SP CONT CANT GDR
Features Intersected: BLACK RIVER
Surface: Bituminous
Maintenance/Ownership: State



Historic Projects Retreatment, Resurface, Unknown, Bituminous Mix, Skippy Mix, Bituminous Seal, Bituminous Concrete, Gravel, Surface Treated Gravel, Plant Mix, Reclaimed Base and Bituminous Concrete, Concrete	Functional Class 1, 2, 3, 4, 5, 6, 7, 8, 9, 10, 11, 12, 13, 14, 15, 16, 17, 18, 19	Curves curve left, curve right	Road Widths (ft)	Traffic Counters (counter ID)	AADT (count)	Crash Locations Fatal, Injury, Property Damage Only, Unknown Crash Type	Mileage by Functional Class By Sheet 0113 7 - Rural - Major collector 4.892	Mileage by Town By Sheet COVENTRY - U005-1005 4.892 of 4.892	DISTRICT 9	TOWN COVENTRY	Date: 11/15/13	ROUTE US-5 ETE mileage: 177.608 to 182.5
							Total Mileage: 4.892 mi	Total Mileage: 4.892 mi	1 of 1 TWN mileage: 0.0 to 4.892			