







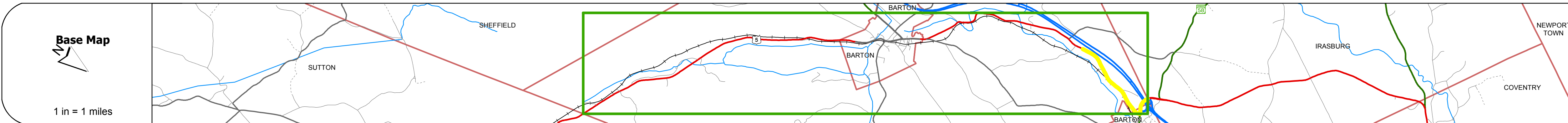
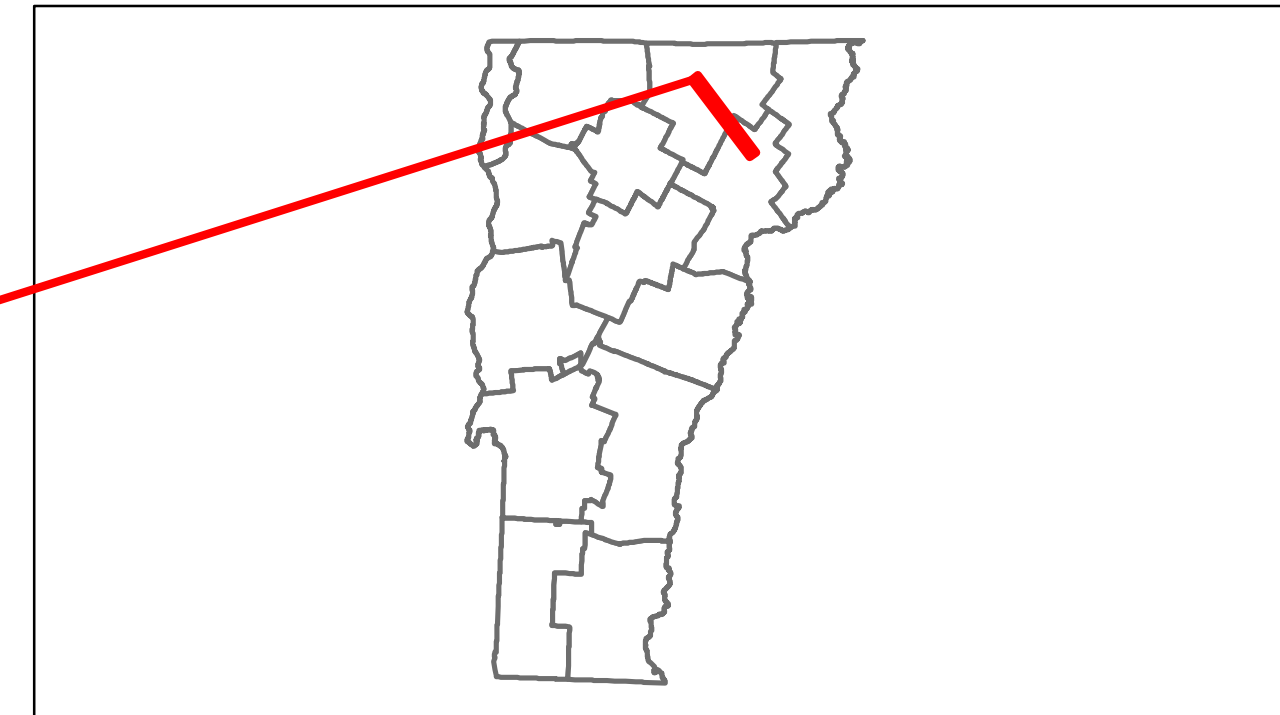


Route Log Progress Chart


DRAFT

Please Note: Errors and Omissions May Exist.
Contact the VTrans Mapping Unit with questions or concerns.

DISTRICT	TOWN	ROUTE
9	BARTON	US-5



Year	Station 2100	Station 4100	Station 3800
2012	2100	473700	4100 3800
2011	2100	473700	4100 3800
2010	2100	473700	4100 3800
2009	2100	473700	4100 4000
2008	2100	473700	4100 4300



DESCRIPTION BLOCK
<p>Bridge 170: Stringer/multi-beam or girder - 1971 Structure No. 200091106N10022 Length: 200' Height: 0.0' Weight Limit: 0 Facility Carried: 1 00091 ML Bridge Type: 3SP CONT. WELDED GIR Features Intersected: 1 91 OVER U.S. 5</p> <p>Bridge 170-1: Stringer/multi-beam or girder - 1971 Structure No. 200091106S10022 Length: 200' Height: 0.0' Weight Limit: 0 Facility Carried: 1 00091 ML Bridge Type: 3SP CONT WELDED GIR Features Intersected: 1 91 OVER U.S. 5</p>

Historic Projects Retreatment, Resurface, Unknown, Bituminous Mix, Skippy Mix, Bituminous Seal, Bituminous Concrete, Surface Treated Gravel, Plant Mix, Reclaimed Base and Bituminous Concrete, Concrete	Functional Class 1, 2, 3, 4, 5, 6, 7, 8, 9, 10, 11, 12, 13, 14, 15, 16, 17, 18, 19	Curves curve left, curve right	Road Widths (ft)	Traffic Counters (counter ID)	Crash Locations Fatal, Injury, Property Damage Only, Unknown Crash Type	Mileage by Functional Class By Sheet 0113 7 - Rural - Major collector 1.775	Mileage by Town By Sheet BARTON - U005-1002 1.775 of 10.775	DISTRICT 9	TOWN BARTON	Date: 11/15/13	ROUTE US-5 ETE mileage: 162.071 to 172.846
						Total Mileage: 1.775 mi	Total Mileage: 1.775 mi	2 of 2 TWN mileage: 9.0 to 10.775			

For More Information Contact - Vermont Agency of Transportation, Policy, Planning and Intermodal Development Division - Mapping Unit, 1 National Life Drive, Montpelier, VT 05633-5001 Telephone: 802-828-2600.