

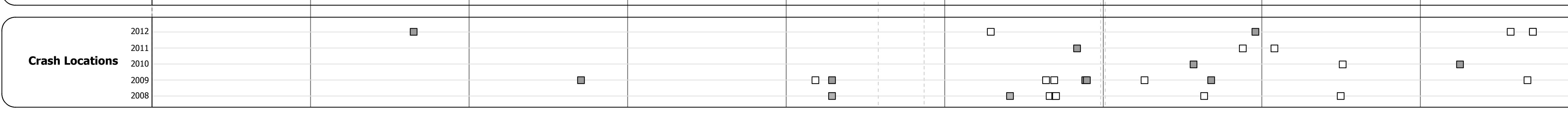
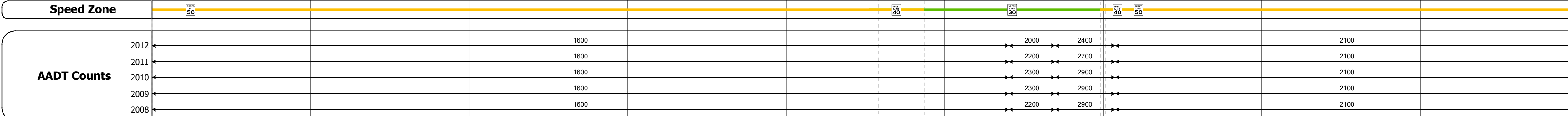

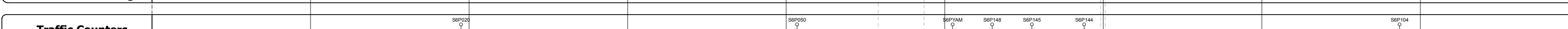



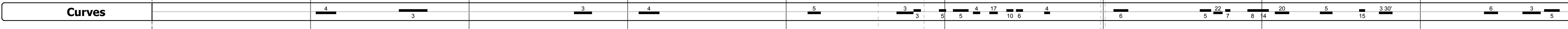
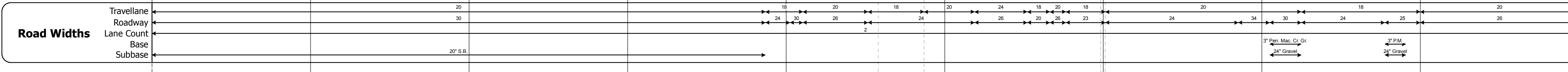
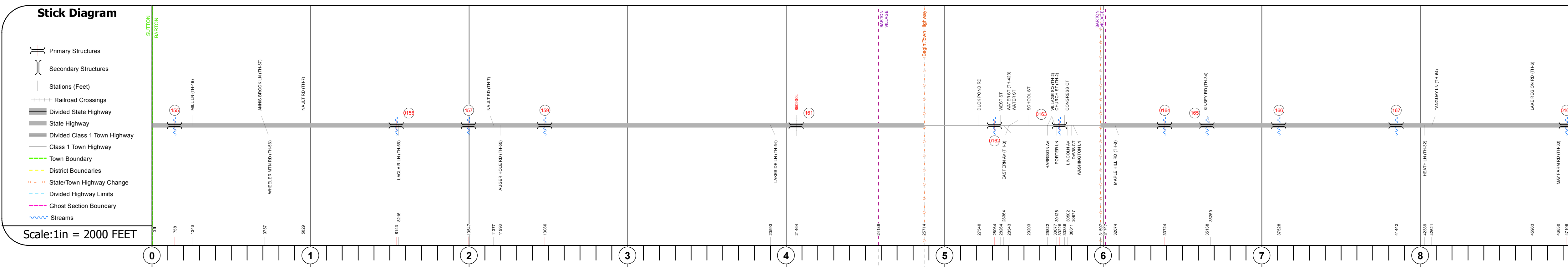
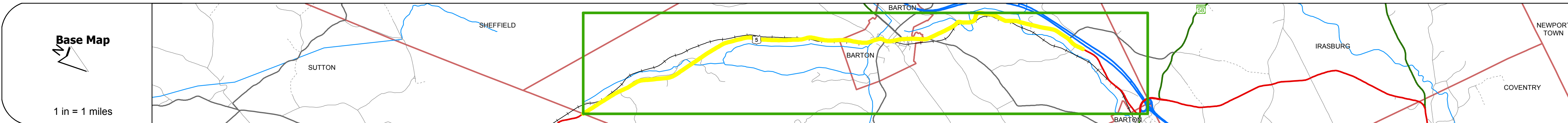
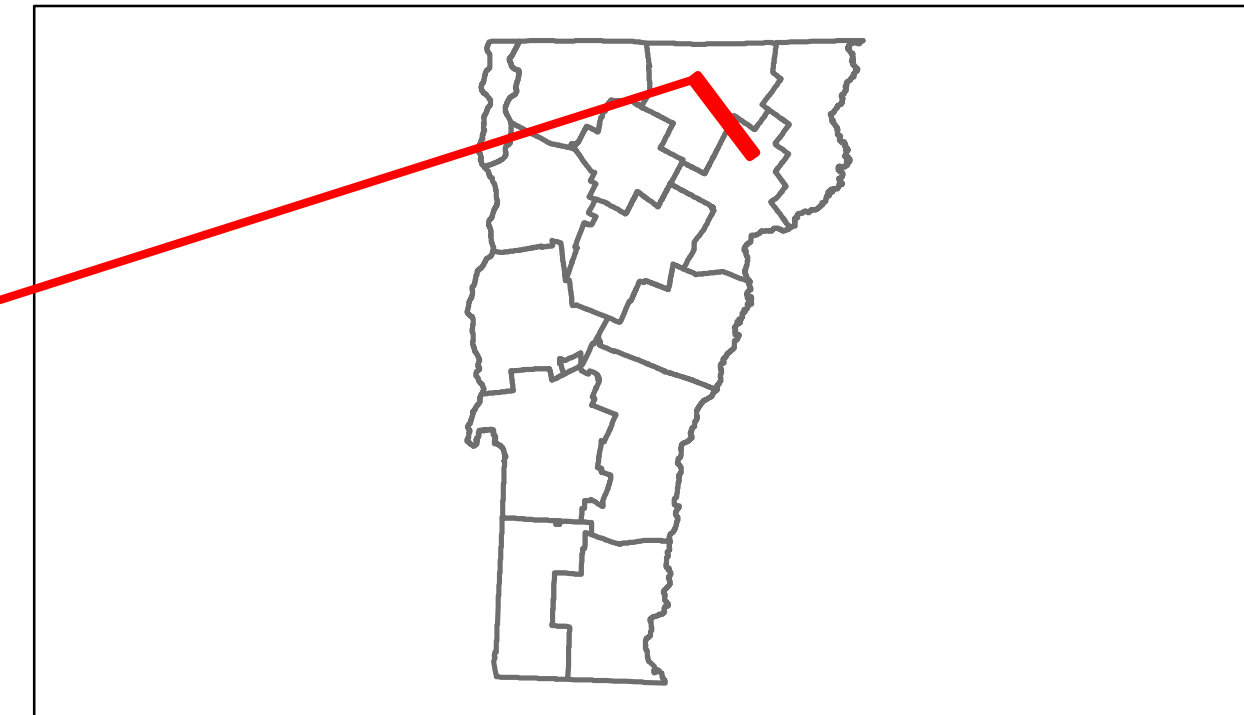


Route Log Progress Chart

DRAFT

Please Note: Errors and Omissions May Exist.
Contact the VTrans Mapping Unit with questions or concerns.

DISTRICT	TOWN	ROUTE
9	BARTON	US-5



DESCRIPTION BLOCK	
<p>Bridge 155: Slab - 1955 Structure No. 200113015510022 Length: 25' Width: 40.2' Facility Carried: US 00005 ML Bridge Type: CONCRETE SLAB Features Intersected: WHEELER BROOK Surface: Bituminous Maintenance/Ownership: State</p>	<p>Bridge 169: Other - 1931 Structure No. 300113016910021 Length: 12' Under Clearance: 4.0' Facility Carried: US5 Bridge Type: GRANITE SLAB/RC BOX Features Intersected: BROOK Maintenance: State</p>
<p>Culvert 156: Culvert - 1955 Structure No. 300113015610021 Length: 14' Under Clearance: 6.0' Facility Carried: US5 Bridge Type: R. C. BOX CULVERT Features Intersected: BROOK Maintenance: State</p>	
<p>Bridge 157: Stringer/multi-beam or girder - 1955 Structure No. 200113015710022 Length: 54' Width: 40.3' Facility Carried: US 00005 ML Bridge Type: ROLLED BEAM Features Intersected: WILLOUGHBY BROOK Surface: Bituminous Maintenance/Ownership: State</p>	
<p>Bridge 159: Slab - 1955 Structure No. 200113015910022 Length: 25' Width: 40.3' Facility Carried: US 00005 ML Bridge Type: CONCRETE SLAB Features Intersected: BROOK Surface: Bituminous Maintenance/Ownership: State</p>	
<p>Bridge 161: Stringer/multi-beam or girder - 2003 Structure No. 200113016110022 Length: 137' Width: 30.5' Under Clearance: 22.58' Facility Carried: US 00005 ML Bridge Type: WELDED PLATE GIRDER Features Intersected: CONN. RIVER. LINE R.R. Surface: Bituminous Maintenance/Ownership: State</p>	
<p>Bridge 162: Slab - 1905 Structure No. 300113016210021 Length: 20' Under Clearance: 6.0' Facility Carried: US5 Bridge Type: 2 SPAN MASONARY SLAB Features Intersected: CRYSTAL LAKE OUTLET Maintenance: State</p>	
<p>Culvert 163: Culvert - 1943 Structure No. 300113016310021 Length: 14' Under Clearance: 4.0' Facility Carried: US5 Bridge Type: R. C. BOX CULVERT Features Intersected: BROOK Maintenance: State</p>	
<p>Bridge 164: Slab - 1942 Structure No. 300113016410021 Length: 12' Width: 32.0' Under Clearance: 8.0' Facility Carried: US5 Bridge Type: CONCRETE SLAB Features Intersected: BROOK Surface: Bituminous Maintenance: State</p>	
<p>Bridge 165: Tee Beam - 1924 Structure No. 200113016510022 Length: 43' Width: 33.5' Facility Carried: US 00005 ML Bridge Type: TBEAM WIDE W SLAB Features Intersected: BARTON RIVER Surface: Bituminous Maintenance/Ownership: State</p>	
<p>Bridge 166: Girder and floorbeam system - 1928 Structure No. 200113016610022 Length: 128' Width: 33.1' Facility Carried: US 00005 ML Bridge Type: 3 SP GIRDER/FBEAM Features Intersected: BARTON RIVER Surface: Bituminous Maintenance/Ownership: State</p>	
<p>Bridge 167: Stringer/multi-beam or girder - 1978 Structure No. 200113016710022 Length: 72' Width: 34.3' Facility Carried: US 00005 ML Bridge Type: ROLLED BEAM Features Intersected: BARTON RIVER Surface: Bituminous Maintenance/Ownership: State</p>	

Historic Projects	Functional Class	Curves	Road Widths	AADT	Mileage by Functional Class By Sheet	Mileage by Town By Sheet	DISTRICT	TOWN	ROUTE
<ul style="list-style-type: none"> Retreatment Bituminous Concrete Gravel Surface Treated Gravel Unknown Bituminous Mix Macadam Cold Plant and Bituminous Concrete Skippy Mix Bituminous Seal Concrete Plant Mix Reclaimed Base and Bituminous Concrete 	<ul style="list-style-type: none"> 1 2 3 4 5 6 7 8 9 10 11 12 13 14 15 16 17 18 19 	<ul style="list-style-type: none"> curve left curve right 	<ul style="list-style-type: none"> (ft) 	<ul style="list-style-type: none"> (count) 	0113 7 - Rural - Major collector 9.000	BARTON - U005-1002 9.0 of 10.775	9	BARTON	US-5
					Total Mileage: 9.000 mi	Total Mileage: 9.0 mi			

For More Information Contact - Vermont Agency of Transportation, Policy, Planning and Intermodal Development Division - Mapping Unit, 1 National Life Drive, Montpelier, VT 05633-5001 Telephone: 802-828-2600.

Date: 11/15/13
1 of 2
TWN mileage: 0.0 to 9.0
ROUTE US-5
ETE mileage: 162.071 to 172.846