

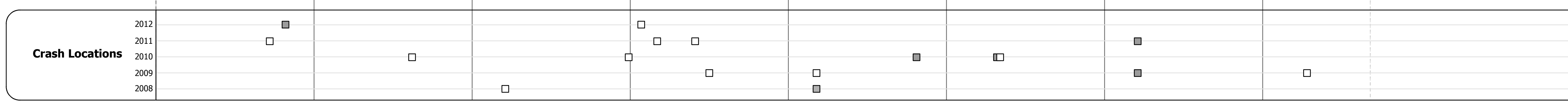
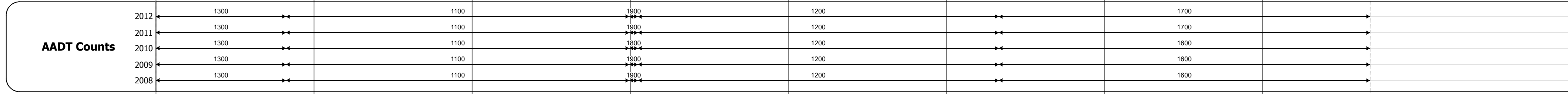


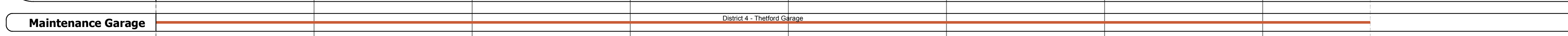


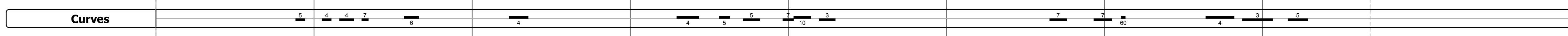
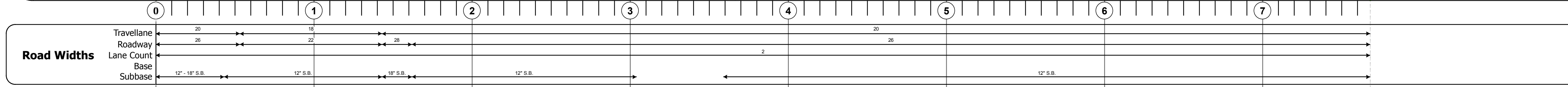

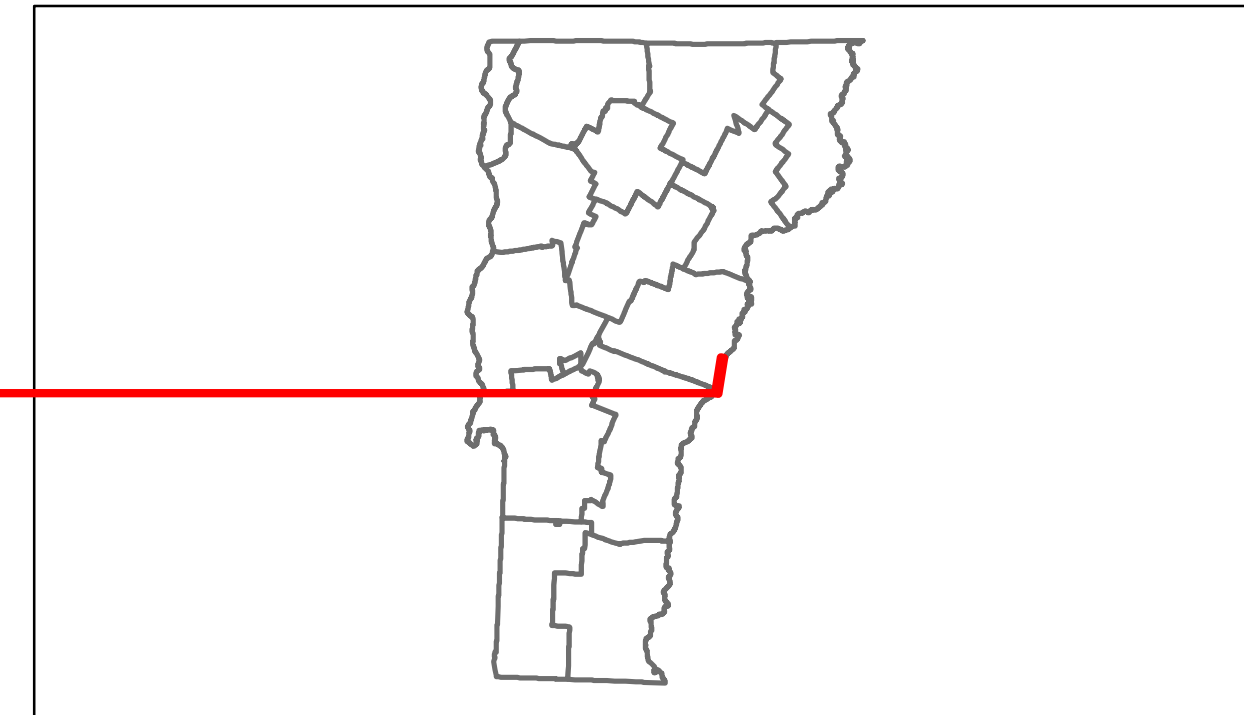


# Route Log Progress Chart

**DRAFT**

Please Note: Errors and Omissions May Exist.  
Contact the VTrans Mapping Unit with questions or concerns.

DISTRICT	TOWN	ROUTE
4	THETFORD	US-5



## DESCRIPTION BLOCK

**Culvert 83:**  
Culvert - 1950  
Structure No. 300113008309111  
Length: 15'  
Under Clearance: 14.0'  
Facility Carried: US5  
Bridge Type: CGMPPA  
Features Intersected: ZEBEDEE BROOK  
Maintenance: State

**Culvert 84:**  
Culvert - 1950  
Structure No. 300113008409111  
Length: 6'  
Under Clearance: 6.0'  
Facility Carried: US5  
Bridge Type: ACCOMP  
Features Intersected: CATTLE PASS  
Maintenance: State

**Bridge 85:**  
Slab - 1923  
Structure No. 300113008509111  
Length: 24'  
Width: 30.0'  
Facility Carried: US5  
Bridge Type: CONCRETE SLAB  
Features Intersected: TURNPIKE BROOK  
Surface: Bituminous  
Maintenance: State

**Culvert 87:**  
Culvert - 1934  
Structure No. 300113008709111  
Length: 12'  
Under Clearance: 6.0'  
Facility Carried: US5  
Bridge Type: R. C. BOX CULVERT  
Features Intersected: ROARING BROOK  
Maintenance: State

<b>Historic Projects</b> Retreatment, Resurface, Unknown, Bituminous Mix, Skippy Mix, Bituminous Seal, Bituminous Concrete, Surface Treated Gravel, Plant Mix, Reclaimed Base and Bituminous Concrete, Concrete	<b>Functional Class</b> 1, 2, 3, 4, 5, 6, 7, 8, 9, 10, 11, 12, 13, 14, 15, 16, 17, 18, 19	<b>Curves</b> curve left, curve right	<b>Road Widths</b> (ft)	<b>Traffic Counters</b> (counter ID)	<b>AADT</b> (count)	<b>Crash Locations</b> Fatal, Injury, Property Damage Only, Unknown Crash Type	<b>Mileage by Functional Class By Sheet</b> 0113 7 - Rural - Major collector 7.680	<b>Mileage by Town By Sheet</b> THETFORD - U005-0911 7.68 of 7.68	<b>DISTRICT</b> 4	<b>TOWN</b> THETFORD	<b>Date:</b> 11/15/13	<b>ROUTE</b> US-5 ETE mileage: 86.68 to 94.36
							<b>Total Mileage:</b> 7.680 mi	<b>Total Mileage:</b> 7.68 mi	<b>1 of 1</b> TWN mileage: 0.0 to 7.68			

For More Information Contact - Vermont Agency of Transportation, Policy, Planning and Intermodal Development Division - Mapping Unit, 1 National Life Drive, Montpelier, VT 05633-5001 Telephone: 802-828-2600.