


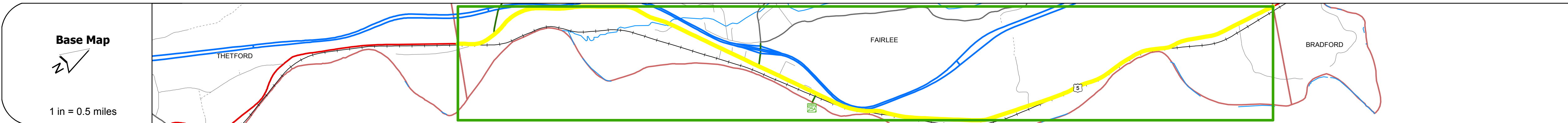
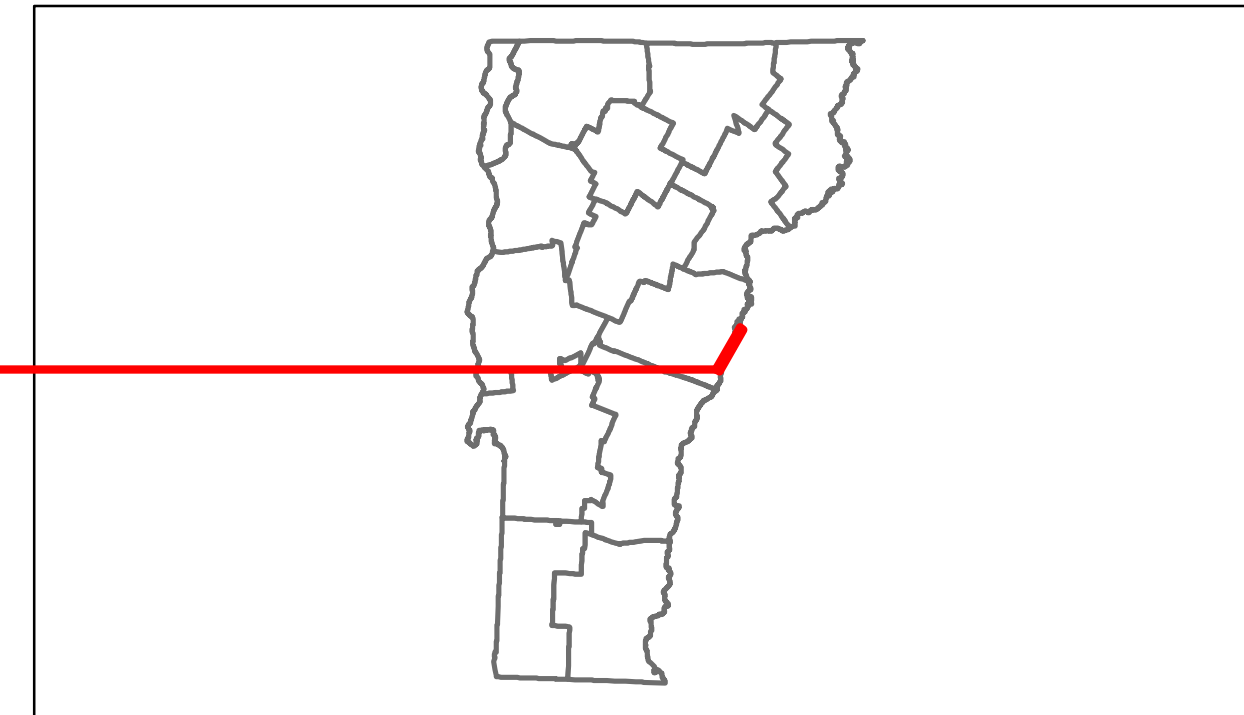


Route Log Progress Chart

DRAFT

Please Note: Errors and Omissions May Exist.
Contact the VTrans Mapping Unit with questions or concerns.

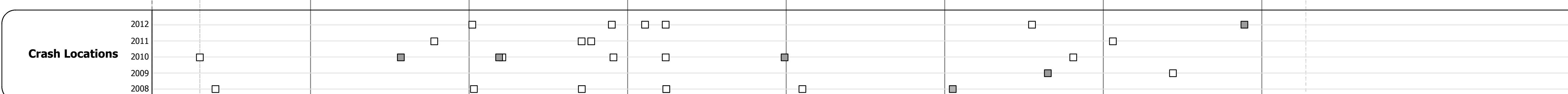



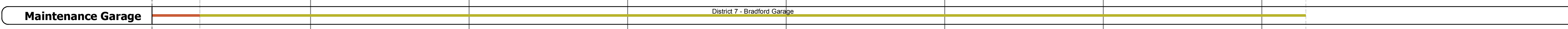
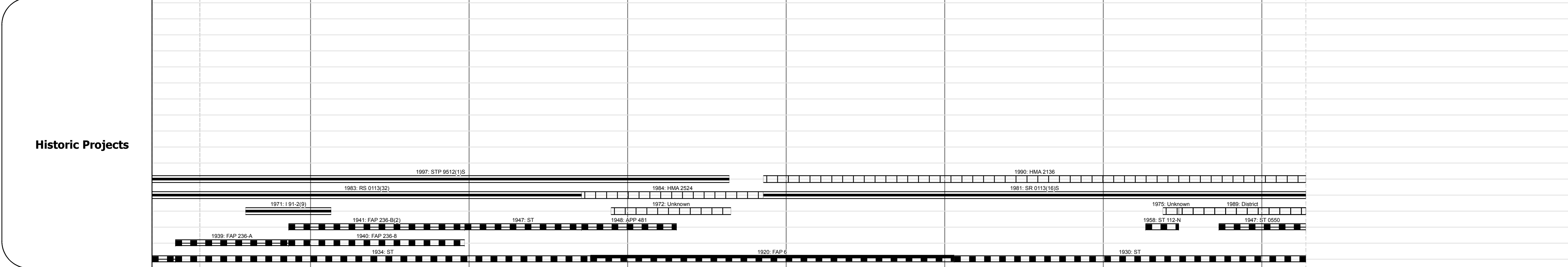
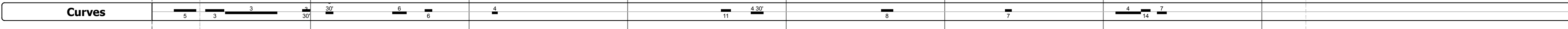
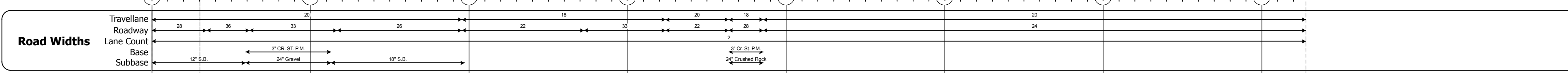
DISTRICT	TOWN	ROUTE
7	FAIRLEE	US-5



DESCRIPTION BLOCK

Culvert 89:
Culvert - 1939
Structure No. 300113008909061
Length: 7'
Under Clearance: 7.0'
Facility Carried: US5
Bridge Type: RC BOX CULVERT
Features Intersected: BROOK
Maintenance: State

Culvert 90:
Culvert - 1939
Structure No. 300113009009061
Length: 7'
Under Clearance: 7.0'
Facility Carried: US5
Bridge Type: RC BOX CULVERT
Features Intersected: BROOK
Maintenance: State



Historic Projects Retreatment, Resurface, Unknown, Bituminous Mix, Skippy Mix, Bituminous Seal, Bituminous Concrete, Surface Treated Gravel, Plant Mix, Reclaimed Base and Bituminous Concrete, Concrete	Functional Class 1, 2, 3, 4, 5, 6, 7, 8, 9, 10, 11, 12, 13, 14, 15, 16, 17, 18, 19	Curves curve left, curve right	Road Widths (ft)	Traffic Counters (counter ID)	AADT (count)	Crash Locations Fatal, Injury, Property Damage Only, Unknown Crash Type	Mileage by Functional Class By Sheet 040-1 6 - Rural - Minor Arterial 0.530 0113 7 - Rural - Major Collector 6.748	Mileage by Town By Sheet FAIRLEE - U005-0906 7.278 of 7.278	DISTRICT 7	TOWN FAIRLEE	Date: 11/15/13	ROUTE US-5 ETE mileage: 94.36 to 101.638
Total Mileage: 7.278 mi								Total Mileage: 7.278 mi	1 of 1 TWN mileage: 0.0 to 7.278			