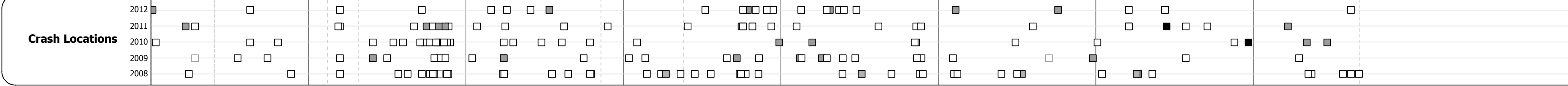
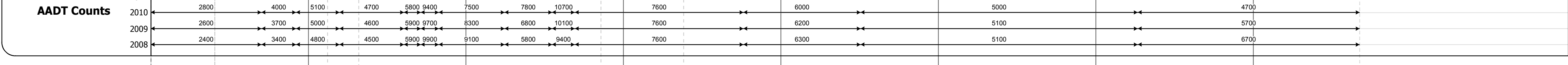




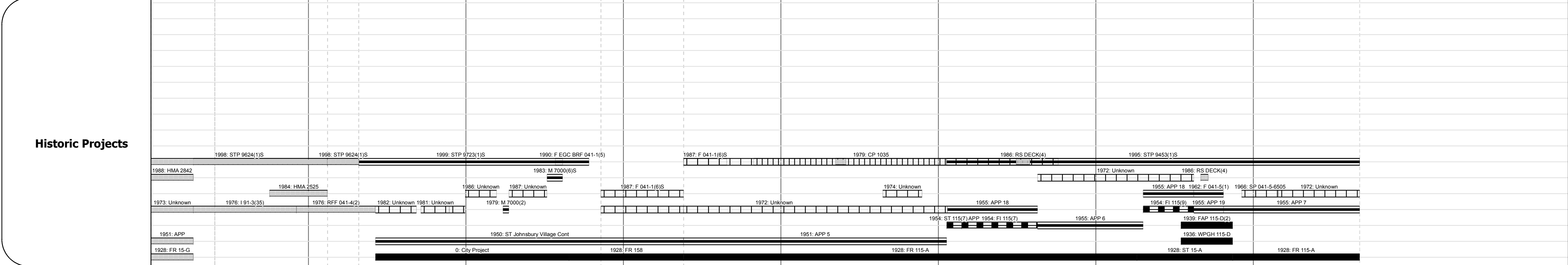
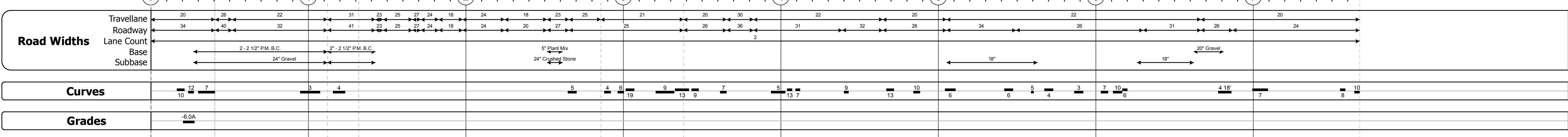
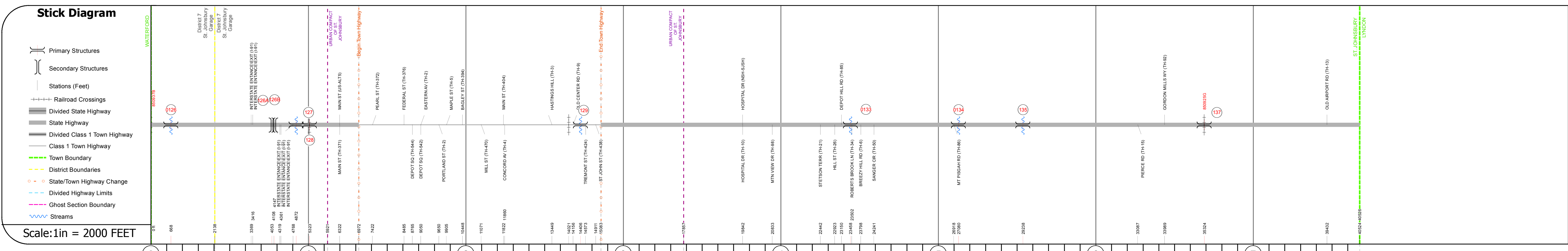
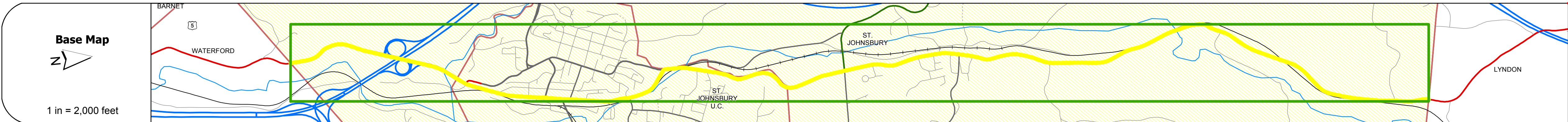
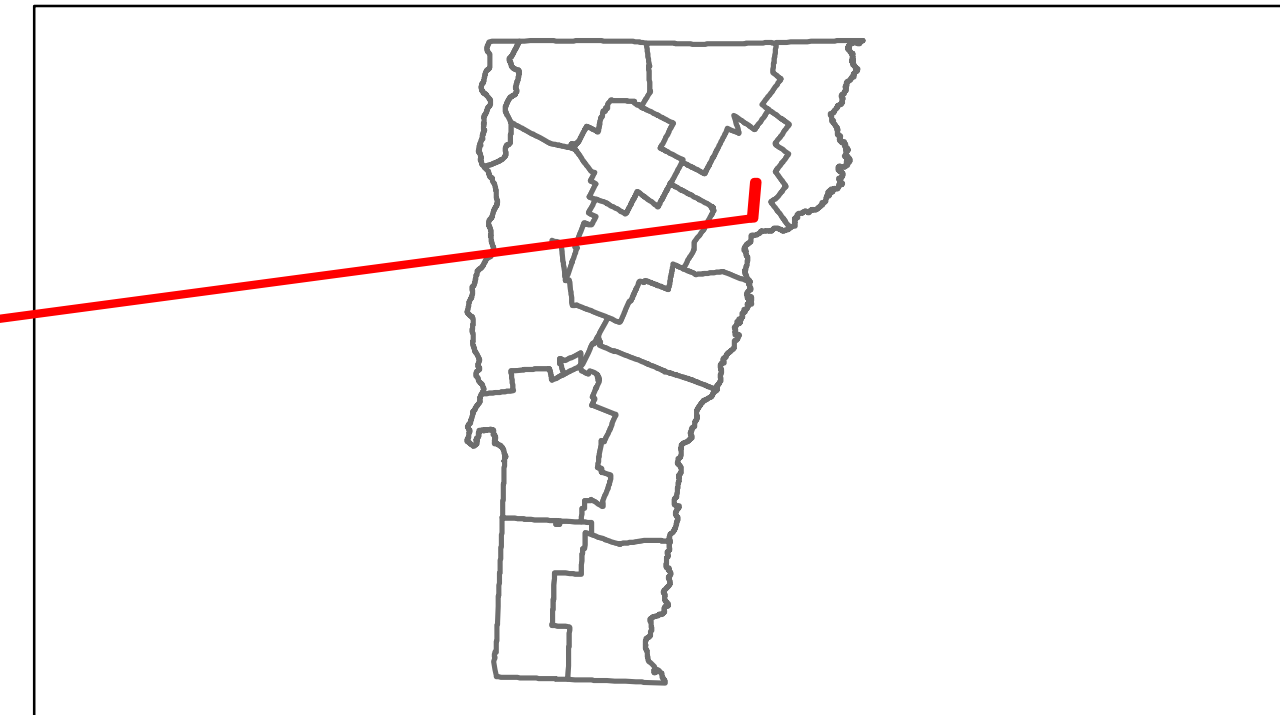




Route Log Progress Chart

DRAFT
Please Note: Errors and Omissions May Exist.
Contact the VTrans Mapping Unit with questions or concerns.

DISTRICT	TOWN	ROUTE
7	ST. JOHNSBURY	US-5



DESCRIPTION BLOCK	
Culvert 126:	Culvert - 1919 Structure No. 300113012603111 Length: 9' Under Clearance: 9.0' Facility Carried: US5 Bridge Type: RC BOX CULVERT Features Intersected: BROOK Maintenance: State
Bridge 126A:	Stringer/multi-beam or girder - 1978 Structure No. 20009108303112 Length: 216' Height: 0.0' Weight Limit: 0 Facility Carried: 1 00091 ML Bridge Type: 2 SP CONT WLD PL GIR Features Intersected: 1 91 OVER US 5
Bridge 126B:	Stringer/multi-beam or girder - 1978 Structure No. 200091083N03112 Length: 216' Height: 0.0' Weight Limit: 0 Facility Carried: 1 00091 ML Bridge Type: 2 SP CONT WLD PL GIR Features Intersected: 1 91 OVER US 5
Culvert 127:	Culvert - 1975 Structure No. 207000012703112 Length: 42' Facility Carried: US 00005 ML Bridge Type: TWIN CELL RC BOX Features Intersected: SLEEPERS RIVER Maintenance/Ownership: State
Culvert 128:	Culvert - 1976 Structure No. 207000012803112 Length: 26' Under Clearance: 22.42' Facility Carried: US 00005 ML Bridge Type: MULTI PLT PIPE ARCH Features Intersected: US 5 OVER LVRR Maintenance/Ownership: State
Bridge 129:	Stringer/multi-beam or girder - 1989 Structure No. 200041012903112 Length: 192' Width: 35.9' Facility Carried: US 00005 ML Bridge Type: 2SP CONT WLD GIRDER Features Intersected: PASSUMPSIC RIVER Surface: Bituminous Maintenance/Ownership: Town
Bridge 133:	Frame - 1919 Structure No. 300113013303111 Length: 9' Under Clearance: 8.0' Facility Carried: US5 Bridge Type: CONCRETE FRAME Features Intersected: ROBERTS BROOK Surface: Bituminous Maintenance: State
Culvert 134:	Culvert - 1954 Structure No. 300113013403111 Length: 10' Under Clearance: 10.0' Facility Carried: US5 Bridge Type: 120" CGM PLATE PIPE Features Intersected: BROOK Maintenance: State
Bridge 135:	Stringer/multi-beam or girder - 1954 Structure No. 207000013503112 Length: 458' Width: 29.9' Facility Carried: US 00005 ML Bridge Type: 5 SPAN ROLLED BEAM Features Intersected: PASSUMPSIC RIVER Surface: Bituminous Maintenance/Ownership: State
Bridge 137:	Stringer/multi-beam or girder - 1936 Structure No. 207000013703112 Length: 248' Width: 33.3' Under Clearance: 21.67' Facility Carried: US 00005 ML Bridge Type: 3-SPAN ROLLED BEAM Features Intersected: US 5 OVER CONN RIVER RR Surface: Bituminous Maintenance/Ownership: State

Historic Projects	Functional Class	Curves	Road Widths	AADT	Mileage by Functional Class By Sheet	Mileage by Town By Sheet	DISTRICT	TOWN	Date: 11/15/13	ROUTE
<ul style="list-style-type: none"> Retreatment Resurfaced Unknown Bituminous Mix Skinny Mix Bituminous Seal Gravel Surface Treated Gravel Plant Mix Reclaimed Base and Bituminous Concrete Concrete 	<ul style="list-style-type: none"> 1 2 3 4 5 6 7 8 9 10 11 12 13 14 15 16 17 18 19 	<ul style="list-style-type: none"> curve left curve right 	<ul style="list-style-type: none"> ft 	<ul style="list-style-type: none"> count 	041-1 14 - Urban - Principal Arterial - other 0.114 7000 16 - Urban - Minor Arterial 5.627 041-1 16 - Urban - Minor Arterial 1.934	ST. JOHNSBURY - u005-0311 7.675 of 7.675	7	ST. JOHNSBURY	1 of 1 TWN mileage: 0.0 to 7.675	US-5 ETE mileage: 135.735 to 143.41
Total Mileage: 7.675 mi					Total Mileage: 7.675 mi					