

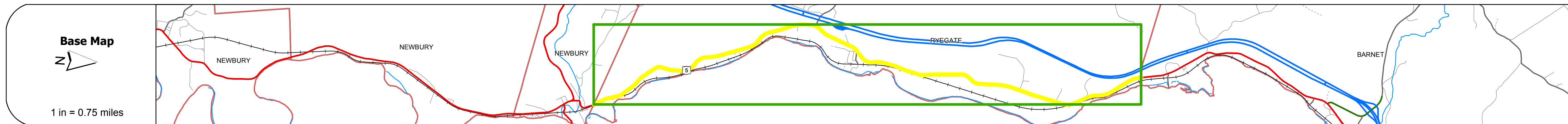
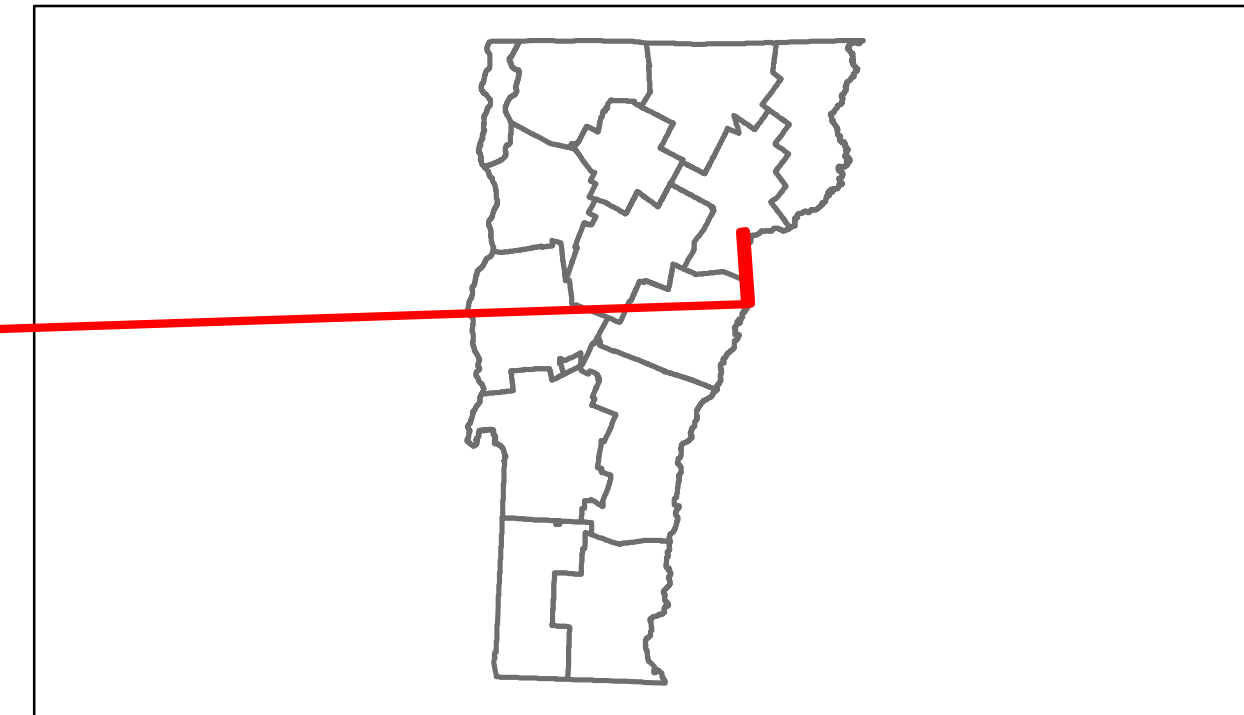


Route Log Progress Chart

DRAFT

Please Note: Errors and Omissions May Exist.
Contact the VTrans Mapping Unit with questions or concerns.




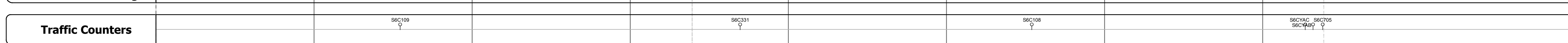

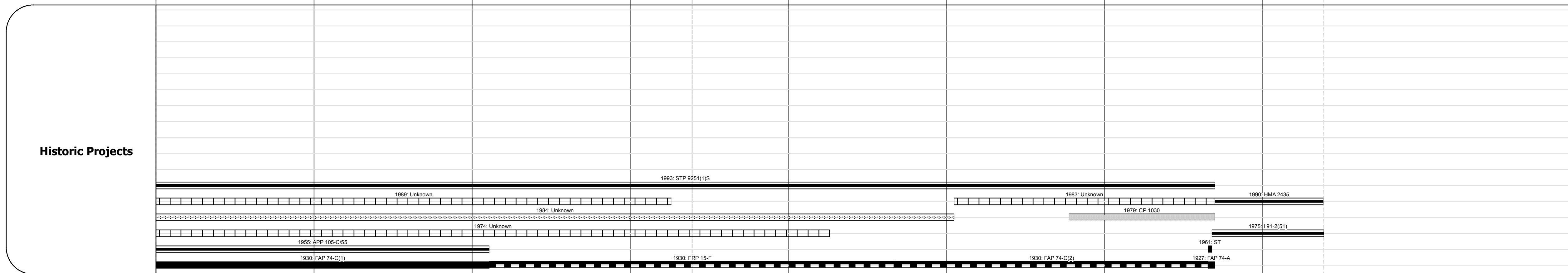

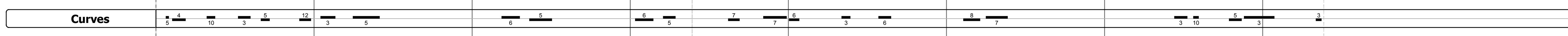
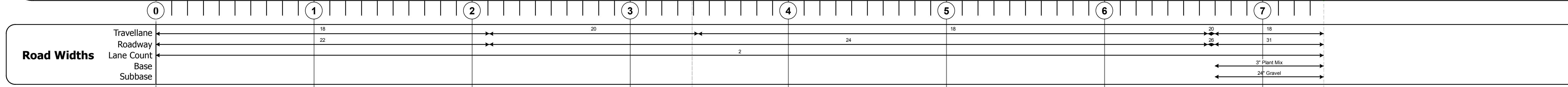
DISTRICT	TOWN	ROUTE
7	RYEGATE	US-5



DESCRIPTION BLOCK

Culvert 114:
Culvert - 1930
Structure No. 300113011403101
Length: 12'
Under Clearance: 10.0'
Facility Carried: US5
Bridge Type: RC BOX CULVERT
Features Intersected: BROOK
Maintenance: State

Culvert 116:
Culvert - 1930
Structure No. 300113011603101
Length: 10'
Under Clearance: 8.0'
Facility Carried: US5
Bridge Type: RC BOX CULVERT
Features Intersected: MANCHESTER BROOK
Maintenance: State



Historic Projects Retreatment, Resurface, Unknown, Bituminous Mix, Skippy Mix, Bituminous Seal, Bituminous Concrete, Surface Treated Gravel, Plant Mix, Reclaimed Base and Bituminous Concrete, Concrete	Functional Class 1, 2, 3, 4, 5, 6, 7, 8, 9, 10, 11, 12, 13, 14, 15, 16, 17, 18, 19	Curves - curve left, - curve right	Road Widths (ft)	Traffic Counters (counter ID)	AADT (count)	Crash Locations ■ Fatal, □ Property Damage Only, ■ Injury, □ Unknown Crash Type	Mileage by Functional Class By Sheet 0113 7 - Rural - Major collector 7.386	Mileage by Town By Sheet RYEGATE - U005-0310 7.386 of 7.386	DISTRICT 7	TOWN RYEGATE	Date: 11/15/13	ROUTE US-5 ETE mileage: 117.319 to 124.705
Total Mileage: 7.386 mi								Total Mileage: 7.386 mi		1 of 1 TWN mileage: 0.0 to 7.386	ROUTE US-5	

For More Information Contact - Vermont Agency of Transportation, Policy, Planning and Intermodal Development Division - Mapping Unit, 1 National Life Drive, Montpelier, VT 05633-5001 Telephone: 802-828-2600.