

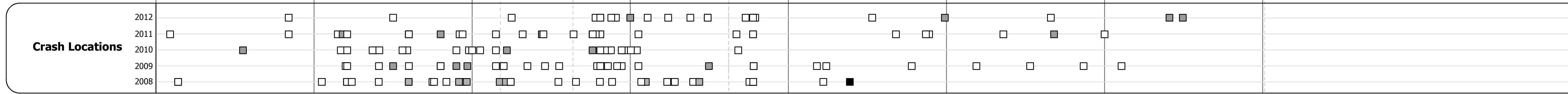
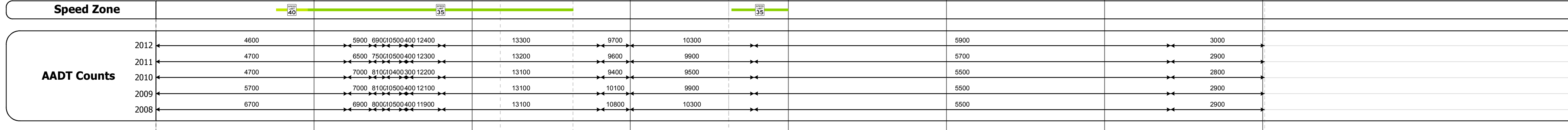
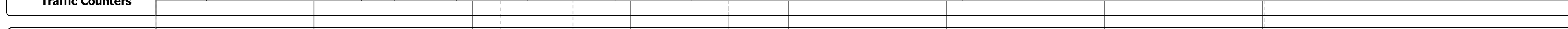


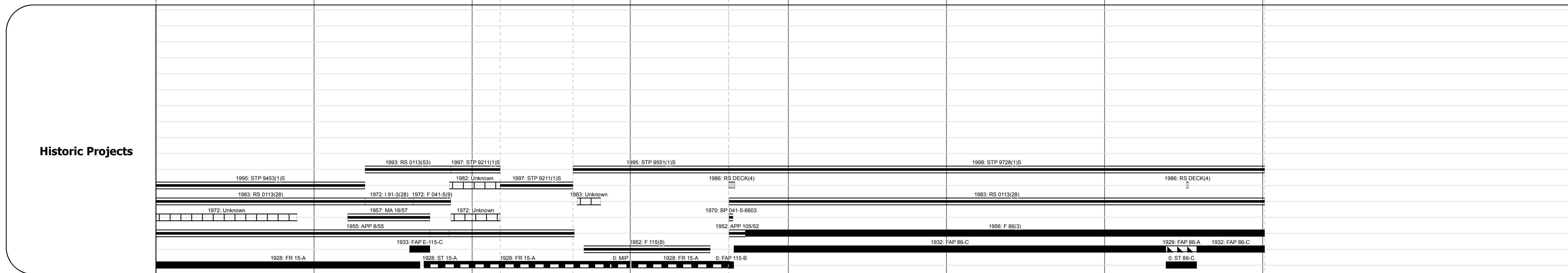
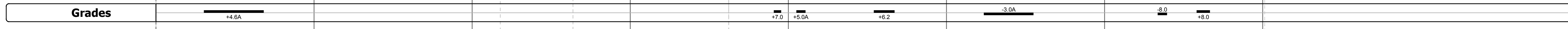
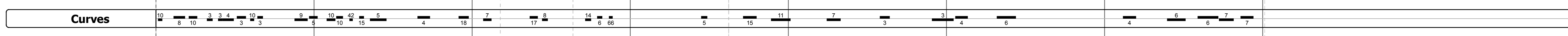
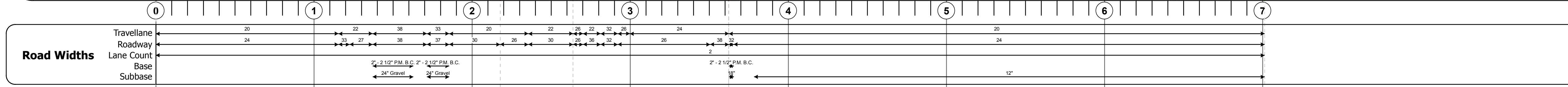
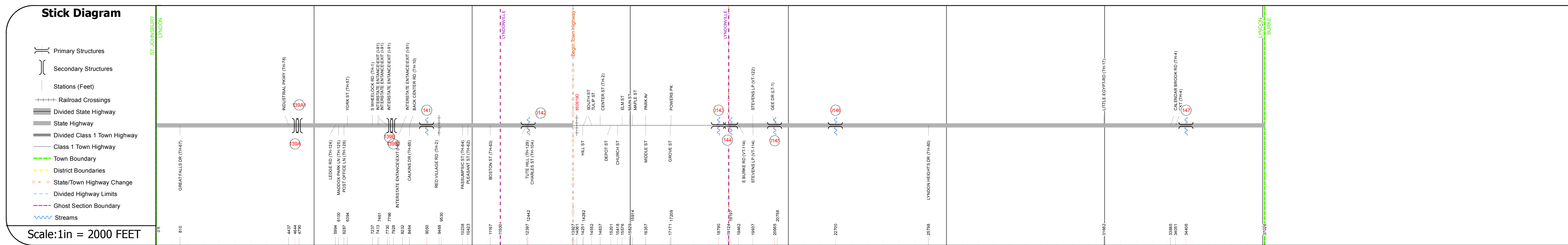
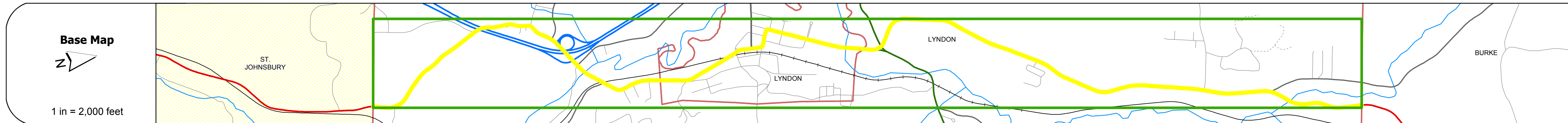
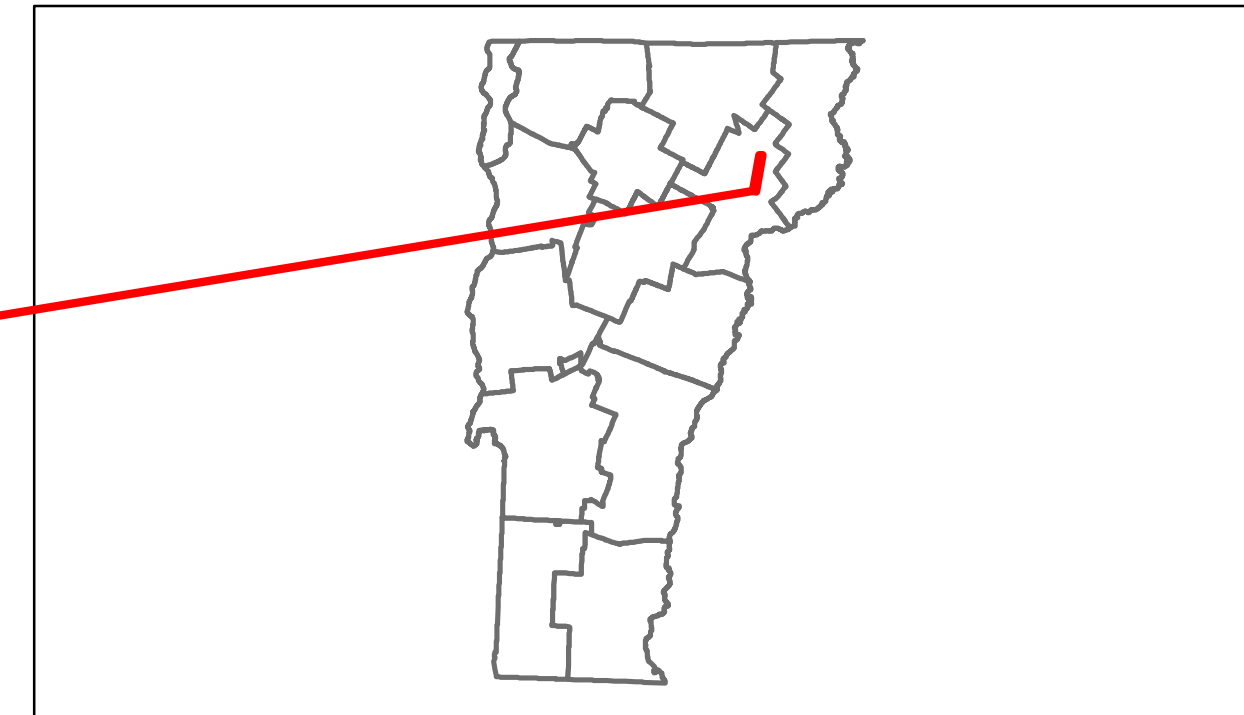


Route Log Progress Chart

DRAFT

Please Note: Errors and Omissions May Exist.
Contact the VTrans Mapping Unit with questions or concerns.

DISTRICT	TOWN	ROUTE
7	LYNDON	US-5



DESCRIPTION BLOCK
<p>Bridge 139A: Stringer/multi-beam or girder - 1974 Structure No. 200091092N03072 Length: 221' Height: 0.0' Weight Limit: 0 Facility Carried: I 00091 ML Bridge Type: 2 SP CONT WLD PL GIR Features Intersected: I 91 OVER US RTE 5</p> <p>Bridge 139A1: Stringer/multi-beam or girder - 1974 Structure No. 200091092S03072 Length: 221' Height: 0.0' Weight Limit: 0 Facility Carried: I 00091 ML Bridge Type: 2 SP CONT WLD PL GIR Features Intersected: I 91 OVER US RTE 5</p> <p>Bridge 139B: Stringer/multi-beam or girder - 1974 Structure No. 200091093S03072 Length: 111' Height: 0.0' Weight Limit: 0 Facility Carried: I 00091 ML Bridge Type: WELDED PLATE GIRDER Features Intersected: I 91 OVER US RTE 5</p> <p>Bridge 139B1: Stringer/multi-beam or girder - 1974 Structure No. 200091093N03072 Length: 111' Height: 0.0' Weight Limit: 0 Facility Carried: I 00091 ML Bridge Type: WELDED PLATE GIRDER Features Intersected: I 91 OVER US RTE 5</p> <p>Bridge 141: Stringer/multi-beam or girder - 1972 Structure No. 200113014103072 Length: 172' Width: 52.0' Facility Carried: US 00005 ML Bridge Type: 2SPN CON CURV RLDBM Features Intersected: PASSUMPSIC RIVER Surface: Bituminous Maintenance/Ownership: State</p> <p>Culvert 142: Culvert - 1946 Structure No. 300113014203071 Length: 8' Under Clearance: 2.5' Facility Carried: US5 Bridge Type: RC BOX CULVERT Features Intersected: BROOK Maintenance: State</p> <p>Culvert 143: Culvert - 1970 Structure No. 300113014303071 Length: 40' Under Clearance: 4.0' Facility Carried: US5 Bridge Type: 4-72" ACCGMP Features Intersected: RELIEF STRUCTURE Maintenance: State</p> <p>Bridge 144: Stringer/multi-beam or girder - 1930 Structure No. 200113014403072 Length: 147' Width: 50.5' Facility Carried: US 00005 ML Bridge Type: 3 SPAN ROLLED BEAM Features Intersected: PASSUMPSIC RIVER Surface: Bituminous Maintenance/Ownership: State</p> <p>Culvert 145: Culvert - 1932 Structure No. 300113014503071 Length: 8' Under Clearance: 6.0' Facility Carried: US5 Bridge Type: RC BOX CULVERT Features Intersected: BROOK Maintenance: State</p> <p>Culvert 146: Culvert - 1932 Structure No. 300113014603071 Length: 8' Under Clearance: 5.0' Facility Carried: US5 Bridge Type: RC BOX CULVERT Features Intersected: BROOK Maintenance: State</p> <p>Bridge 147: Stringer/multi-beam or girder - 1956 Structure No. 200113014703072 Length: 54' Width: 30.7' Facility Carried: US 00005 ML Bridge Type: ROLLED BEAM Features Intersected: CALENDAR BROOK Surface: Bituminous Maintenance/Ownership: State</p>

Historic Projects	Functional Class	Curves	Road Widths	AADT	Mileage by Functional Class By Sheet	Mileage by Town By Sheet	DISTRICT	TOWN	Date: 11/15/13	ROUTE
<ul style="list-style-type: none"> Retreatment Resurface Unknown Bituminous Mix Skinny Mix Bituminous Seal Gravel Surface Treated Gravel Plant Mix Reclaimed Base and Bituminous Concrete Concrete 	<ul style="list-style-type: none"> 1 2 6 7 11 12 14 16 17 19 	<ul style="list-style-type: none"> curve left curve right 	<ul style="list-style-type: none"> (ft) 	<ul style="list-style-type: none"> (count) 	0113 7 - Rural - Major collector 7.012	LYNDON - U005-0307 7.012 of 7.012	7	LYNDON	1 of 1 TWN mileage: 0.0 to 7.012	US-5 ETE mileage: 143.41 to 150.422
Total Mileage: 7.012 mi						Total Mileage: 7.012 mi				