

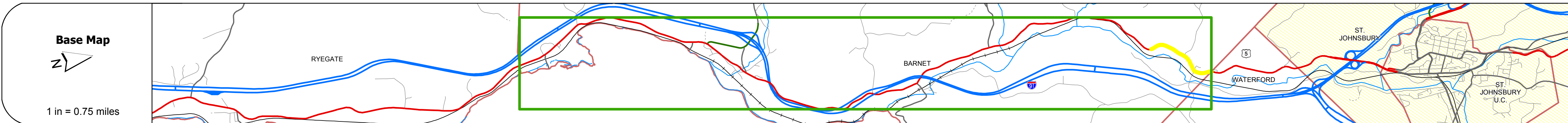
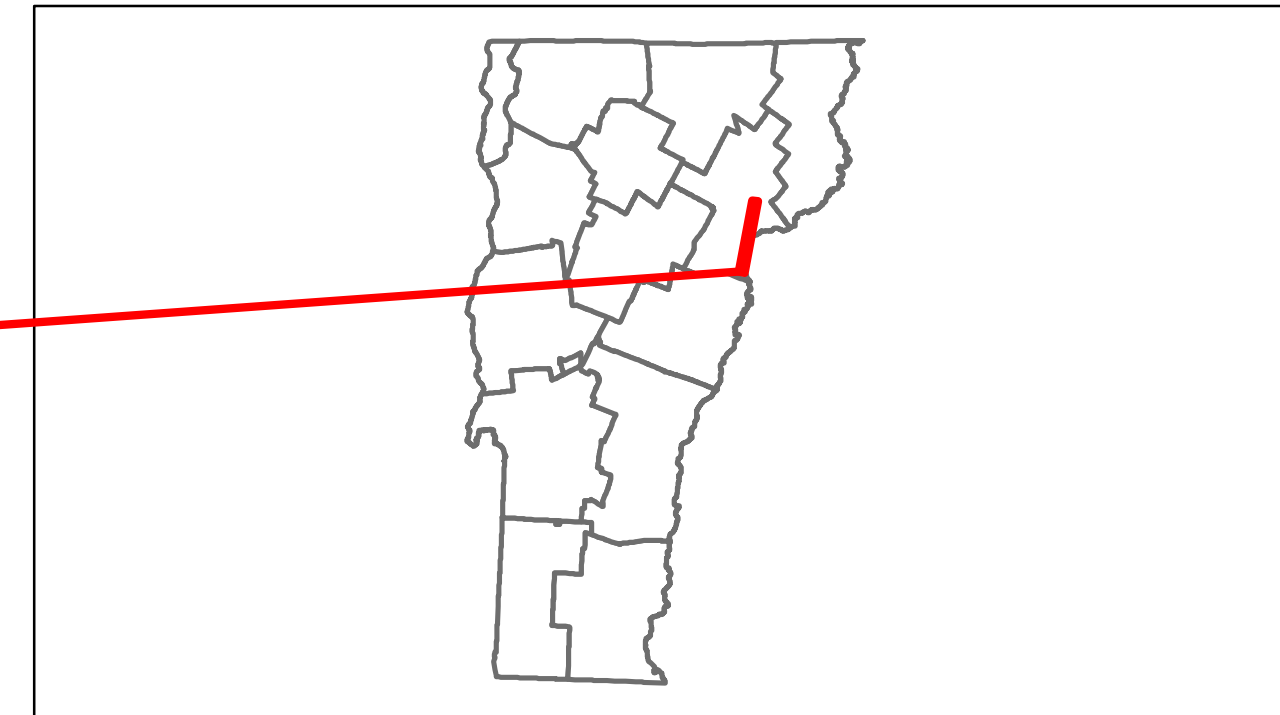


# Route Log Progress Chart



**DRAFT**

Please Note: Errors and Omissions May Exist.  
Contact the VTrans Mapping Unit with questions or concerns.

DISTRICT	TOWN	ROUTE
7	BARNET	US-5



<b>Road Widths</b>	Travellane: 20
	Roadway: 24
	Lane Count: 2
	Base
	Subbase




<b>Historic Projects</b>	<ul style="list-style-type: none"> <li>1998: STP 962411S</li> <li>1988: RS 0113(41)</li> <li>1973: Uranium</li> <li>1958: APP 105/55</li> <li>1928: FRP 15-G</li> </ul>
--------------------------	---

<b>Maintenance Garage</b>	District 7 - St. Johnsbury Garage
---------------------------	-----------------------------------

<b>Traffic Counters</b>	SEC712
-------------------------	--------

<b>Functional Class</b>	7
-------------------------	---



<b>AADT Counts</b>	<table border="1"> <tr> <th>Year</th> <th>Start</th> <th>End</th> </tr> <tr> <td>2012</td> <td>1200</td> <td>2800</td> </tr> <tr> <td>2011</td> <td>1200</td> <td>2400</td> </tr> <tr> <td>2010</td> <td>1200</td> <td>2000</td> </tr> <tr> <td>2009</td> <td>1200</td> <td>2000</td> </tr> <tr> <td>2008</td> <td>1100</td> <td>2000</td> </tr> </table>	Year	Start	End	2012	1200	2800	2011	1200	2400	2010	1200	2000	2009	1200	2000	2008	1100	2000
Year	Start	End																	
2012	1200	2800																	
2011	1200	2400																	
2010	1200	2000																	
2009	1200	2000																	
2008	1100	2000																	

<b>Crash Locations</b>	<table border="1"> <tr> <th>Year</th> <th>Crash Type</th> </tr> <tr> <td>2012</td> <td></td> </tr> <tr> <td>2011</td> <td></td> </tr> <tr> <td>2010</td> <td>Property Damage Only</td> </tr> <tr> <td>2009</td> <td></td> </tr> <tr> <td>2008</td> <td></td> </tr> </table>	Year	Crash Type	2012		2011		2010	Property Damage Only	2009		2008	
Year	Crash Type												
2012													
2011													
2010	Property Damage Only												
2009													
2008													

## DESCRIPTION BLOCK

<b>Historic Projects</b> Retreatment, Resurface, Unknown, Bituminous Mix, Skippy Mix, Bituminous Seal, Bituminous Concrete, Surface Treated Gravel, Plant Mix, Reclaimed Base and Bituminous Concrete, Concrete	<b>Functional Class</b> 1, 2, 3, 4, 5, 6, 7, 8, 9, 10, 11, 12, 13, 14, 15, 16, 17, 18, 19	<b>Curves</b> curve left, curve right	<b>Road Widths</b> (ft)	<b>Traffic Counters</b> (counter ID)	<b>AADT</b> (count)	<b>Crash Locations</b> Fatal, Injury, Property Damage Only, Unknown Crash Type	<b>Mileage by Functional Class By Sheet</b> 0113 7 - Rural - Major collector 0.939	<b>Mileage by Town By Sheet</b> BARNET - U005-0301 0.939 of 9.939	<b>DISTRICT</b> 7	<b>TOWN</b> BARNET	<b>Date:</b> 11/15/13	<b>ROUTE</b> US-5 ETE mileage: 124.705 to 134.644
							<b>Total Mileage:</b> 0.939 mi	<b>Total Mileage:</b> 0.939 mi	<b>2 of 2</b> TWN mileage: 9.0 to 9.939			