

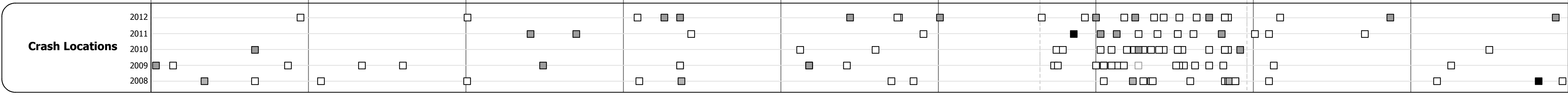
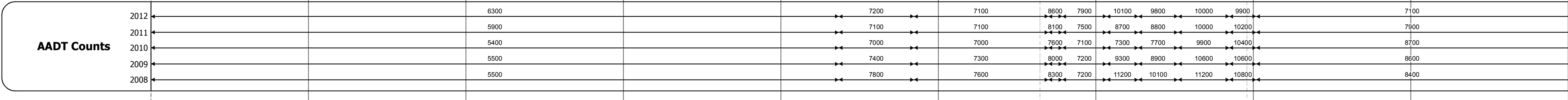

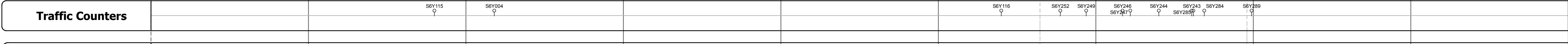

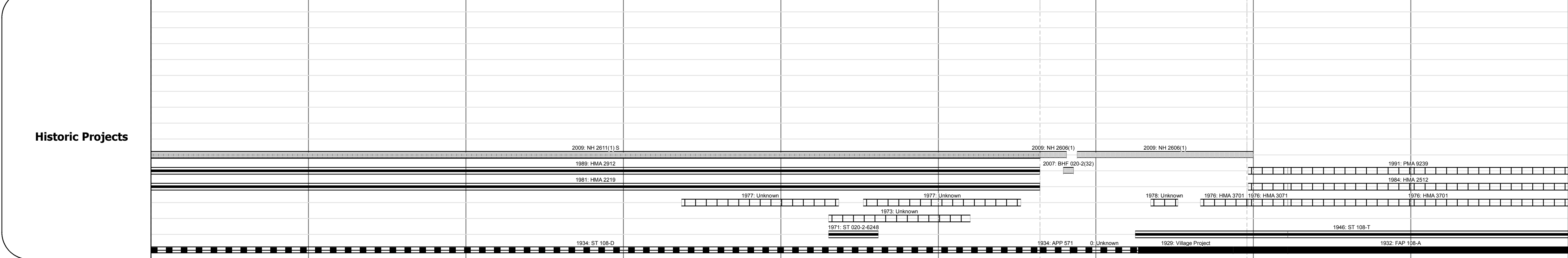

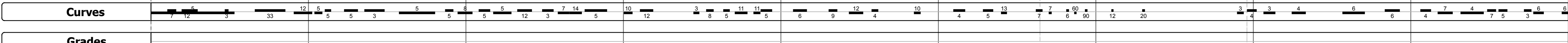
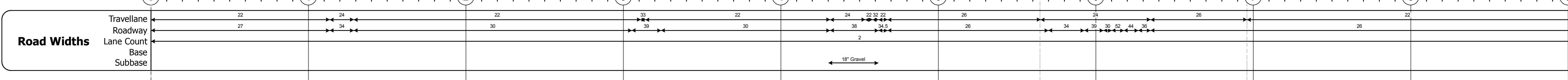
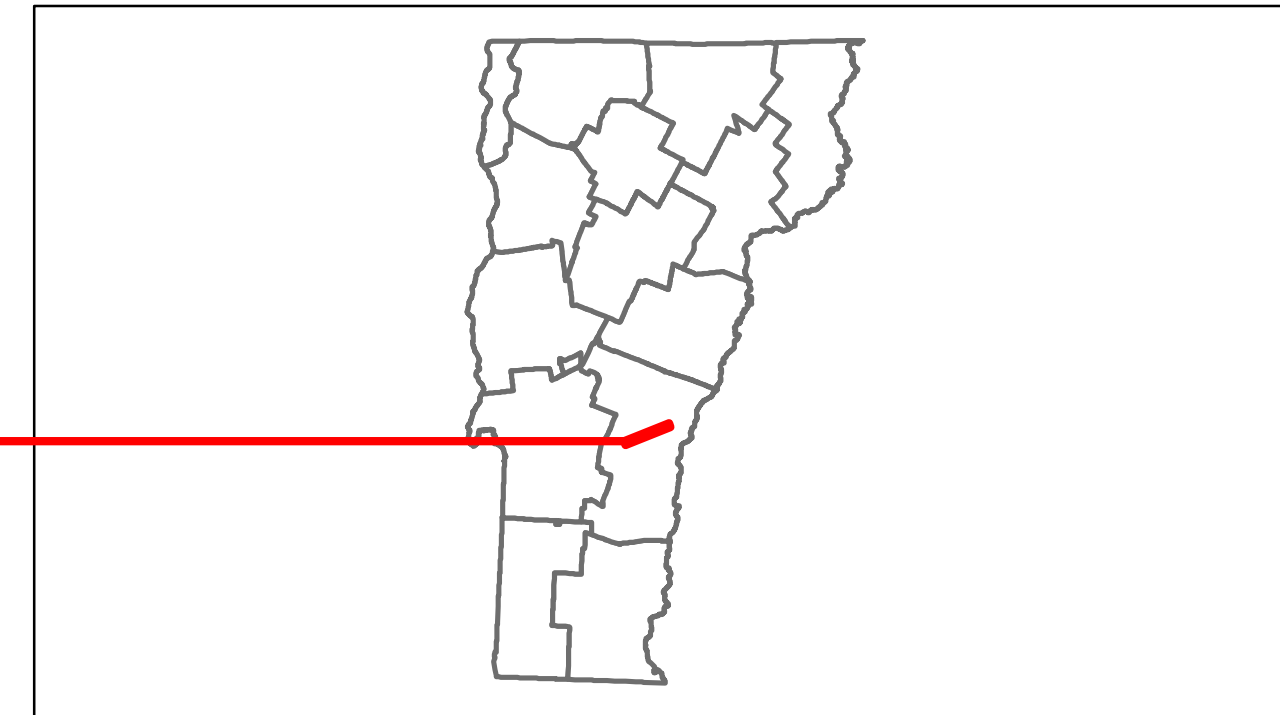


Route Log Progress Chart

DRAFT

Please Note: Errors and Omissions May Exist.
Contact the VTrans Mapping Unit with questions or concerns.

DISTRICT	TOWN	ROUTE
4	WOODSTOCK	US-4



DESCRIPTION BLOCK

Bridge 47:
Slab - 1932
Structure No. 200020004714242
Length: 24'
Width: 37.0'
Facility Carried: US 00004 ML
Bridge Type: CONCRETE SLAB
Features Intersected: BROOK
Surface: Bituminous
Maintenance/Ownership: State

Bridge 48:
Slab - 1934
Structure No. 200020004814242
Length: 24'
Width: 42.3'
Facility Carried: US 00004 ML
Bridge Type: CONCRETE SLAB
Features Intersected: BROOK
Surface: Bituminous
Maintenance/Ownership: State

Culvert 49:
Culvert - 1971
Structure No. 300020004914241
Length: 6'
Under Clearance: 6.0'
Facility Carried: US4
Bridge Type: ACCGMP
Features Intersected: BROOK
Maintenance: State

Bridge 50:
Box beam or girders - multiple - 1939
Structure No. 200020005014242
Length: 203'
Width: 34.0'
Facility Carried: US 00004 ML
Bridge Type: 3SP CONT PRESTR BOXB
Features Intersected: OTTAUQUECHEE RIVER
Surface: Bituminous
Maintenance/Ownership: Town

Bridge 51:
Tee Beam - 1935
Structure No. 200020005114242
Length: 34'
Width: 54.2'
Facility Carried: US 00004 ML
Bridge Type: CONCRETE T-BEAM
Features Intersected: KEDRON BROOK
Surface: Bituminous
Maintenance/Ownership: Town

Historic Projects Retirement Resurface Unknown Bituminous Mix Skinny Mix Bituminous Seal Concrete Bituminous Concrete Surface Treated Gravel Plant Mix Reclaimed Base and Bituminous Concrete	Functional Class 1 7 12 17 2 8 14 19 6 11 16 Speed Zones 25 30 35 40 45 50 55 60 65	Curves curve left curve right Grades grade up grade down	Road Widths (ft) Traffic Counters (counter ID)	AADT (count) Crash Locations Fatal Injury Property Damage Only Unknown Crash Type	Mileage by Functional Class By Sheet 020-2 2 - Rural - Principal Arterial 9.000 Total Mileage: 9.000 mi	Mileage by Town By Sheet WOODSTOCK - U004-1424 9.0 of 9.648 Total Mileage: 9.0 mi	DISTRICT 4	TOWN WOODSTOCK	Date: 11/15/13 1 of 2 TWN mileage: 0.0 to 9.0	ROUTE US-4 ETE mileage: 43.249 to 52.897
--	--	---	---	---	---	---	----------------------	--------------------------	--	---