Route Log Progress Chart

DRAFT

Please Note: Errors and Omissions May Exist.
Contact the VTrans Mapping Unit with questions or concerns.

DISTRICT	TOWN	ROUTE
4	WOODSTOCK	US-4

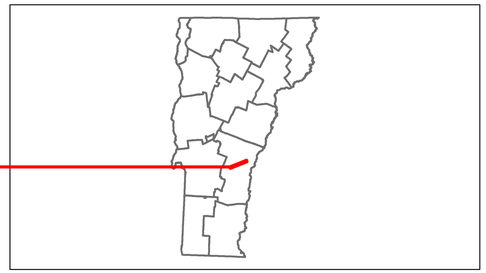

Base Map

N

1 in = 0.5 miles

Stick Diagram

- Primary Structures
- Secondary Structures
- Stations (Feet)
- Railroad Crossings
- Divided State Highway
- State Highway
- Divided Class 1 Town Highway
- Class 1 Town Highway
- Town Boundary
- District Boundaries
- State/Town Highway Change
- Divided Highway Limits
- Ghost Section Boundary
- Streams

Scale:1in = 2000 FEET

Road Widths

Travellane
Roadway
Lane Count
Base
Subbase

Curves

Grades

Historic Projects

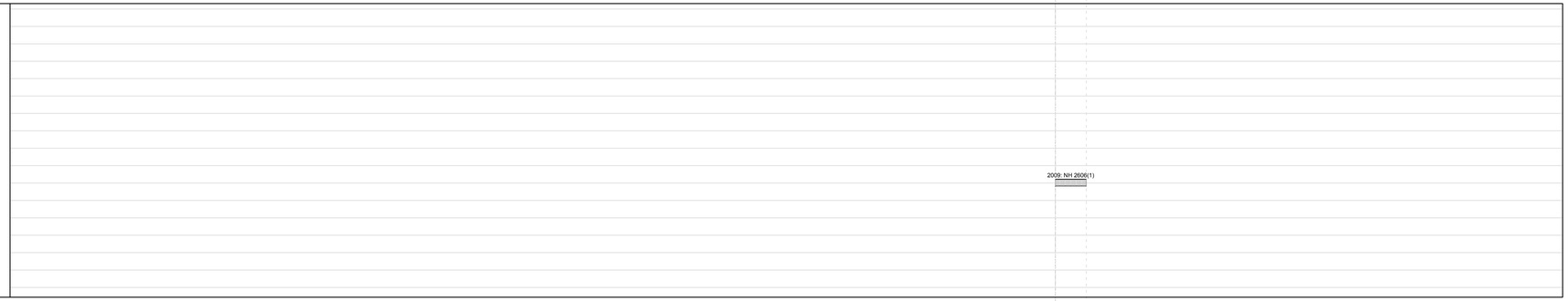

Maintenance Garage

Traffic Counters

Functional Class

Speed Zone

AADT Counts

2012
2011
2010
2009
2008

Crash Locations

2012
2011
2010
2009
2008



DESCRIPTION BLOCK

Historic Projects

- Retreatment
- Resurface
- Unknown
- Bituminous Mix
- Skinny Mix
- Bituminous Seal
- Bituminous Concrete
- Bituminous Macadam
- Cold Plane and Bituminous Concrete
- Concrete
- Gravel
- Surface Treated Gravel
- Plant Mix
- Reclaimed Base and Bituminous Concrete

Functional Class

1, 7, 12, 17, 2, 8, 14, 19, 6, 11, 16

Speed Zones

SPEED LIMIT 25, 30, 35, 40, 45, 50, 55, 60, 65

Curves

- curve left
- curve right

Grades

- grade up
- grade down

Road Widths

(ft)

Traffic Counters

(counter ID)

AADT

(count)

Crash Locations

- Fatal
- Injury
- Property Damage Only
- Unknown Crash Type

Mileage by Functional Class By Sheet

020-1	2 - Rural - Principal Arterial	0.180

Total Mileage: 0.180 mi

Mileage by Town By Sheet

WOODSTOCK - U004-1424W	0.18 of 0.18

Total Mileage: 0.18 mi

DISTRICT	TOWN	Date: 11/15/13	ROUTE
4	WOODSTOCK	1 of 1 TWN mileage: 6.059 to 6.239	US-4 ETE mileage: 49.308 to 49.488