

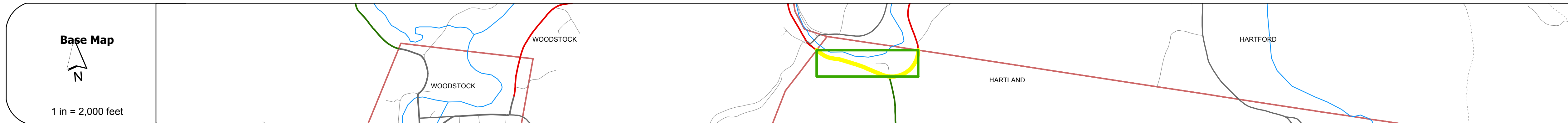
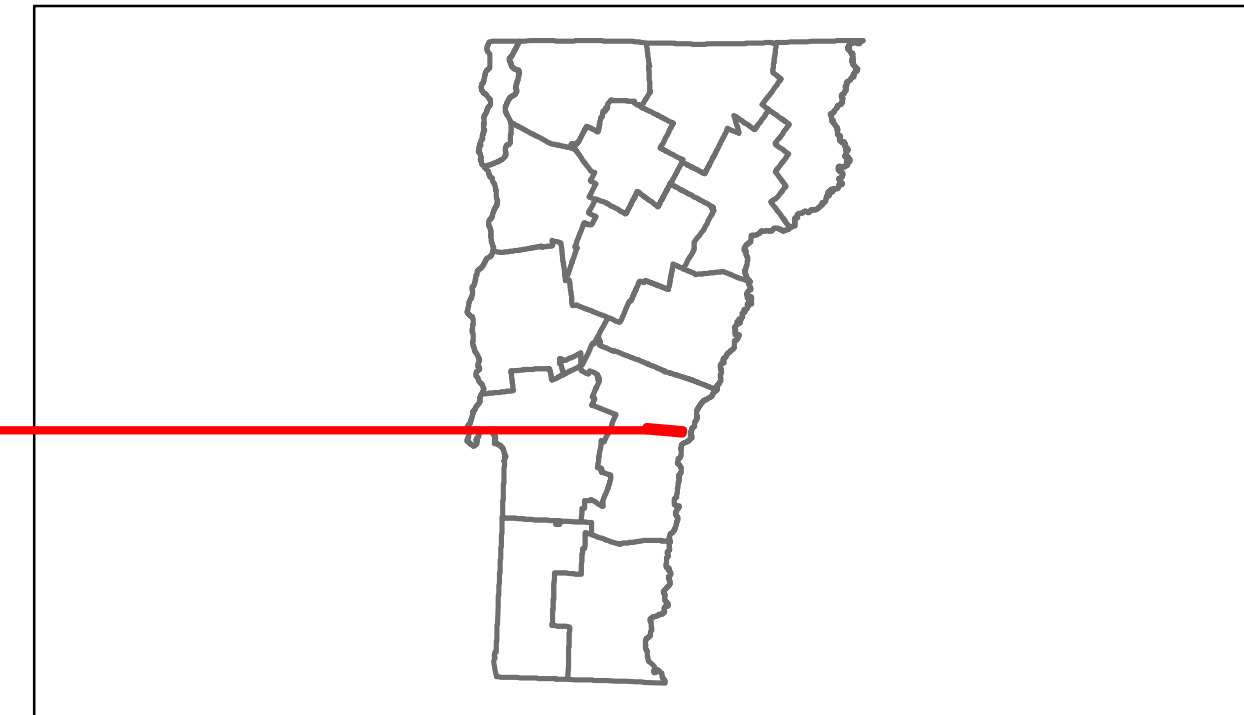


# Route Log Progress Chart

**DRAFT**




Please Note: Errors and Omissions May Exist.  
Contact the VTrans Mapping Unit with questions or concerns.

| DISTRICT | TOWN     | ROUTE |
|----------|----------|-------|
| 4        | HARTLAND | US-4  |



## DESCRIPTION BLOCK

**Culvert 57:**  
 Culvert - 1932  
 Structure No. 300020005714091  
 Length: 12'  
 Under Clearance: 7.0'  
 Facility Carried: US4  
 Bridge Type: MASONRY ARCH CULVERT  
 Features Intersected: BROOK  
 Maintenance: State



| Year | Project ID | Description       |
|------|------------|-------------------|
| 1991 | PMA 9239   | 1999: NH 9726(1)S |
| 1984 | HMA 2512   | 1981: HMA 2204    |
| 1976 | HMA 3701   |                   |
| 1971 | HMA 3922   |                   |
| 1960 | MA 9180    | 1961: MA 312161   |
| 1946 | ST 108-T   |                   |
| 1932 | FAP 108-A  |                   |

**Maintenance Garage** District 4 - White River Garage

**Traffic Counters**

**Functional Class** 2

**Speed Zone** 55

| Year | Start | End  |
|------|-------|------|
| 2012 | 6800  | 7900 |
| 2011 | 7600  | 7900 |
| 2010 | 8400  | 7800 |
| 2009 | 8000  | 7500 |
| 2008 | 7600  | 7100 |

| Year | Crash Type           |
|------|----------------------|
| 2012 |                      |
| 2011 |                      |
| 2010 |                      |
| 2009 | Property Damage Only |
| 2008 |                      |

|  |  |  |                            |                        |   |  |                      |  |                       |  |
|--|--|--|----------------------------|------------------------|---|--|----------------------|--|-----------------------|--|
| <b>Historic Projects</b><br>Retreatment, Resurface, Unknown, Bituminous Mix, Skippy Mix, Bituminous Seal, Bituminous Concrete, Surface Treated Gravel, Plant Mix, Reclaimed Base and Bituminous Concrete | <b>Functional Class</b><br>1, 2, 3, 4, 5, 6, 7, 8, 9, 10, 11, 12, 13, 14, 15, 16, 17, 18, 19 | <b>Curves</b><br>curve left, curve right | <b>Road Widths</b><br>(ft) | <b>AADT</b><br>(count) | <b>Mileage by Functional Class By Sheet</b><br>020-2 2 - Rural - Principal Arterial 0.773 | <b>Mileage by Town By Sheet</b><br>HARTLAND - U004-1409 0.773 of 0.773 | <b>DISTRICT</b><br>4 | <b>TOWN</b><br>HARTLAND                    | <b>Date:</b> 11/15/13 | <b>ROUTE</b><br>US-4<br>ETE mileage: 52.897 to 53.67 |
| <b>Crash Locations</b><br>Fatal, Injury, Property Damage Only, Unknown Crash Type  |  |  |                            |                        |   | <b>Total Mileage: 0.773 mi</b>   |                      | <b>1 of 1</b><br>TWN mileage: 0.0 to 0.773 |                       |  |