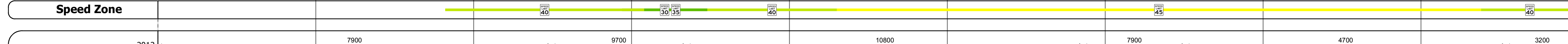



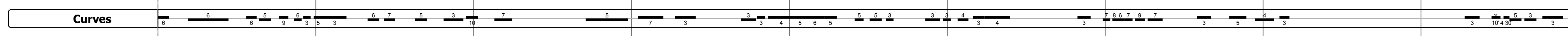
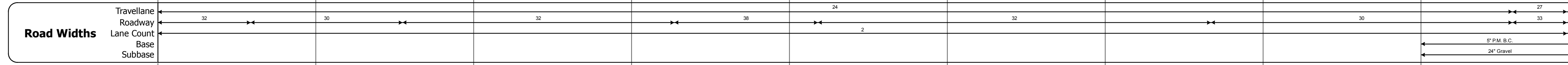
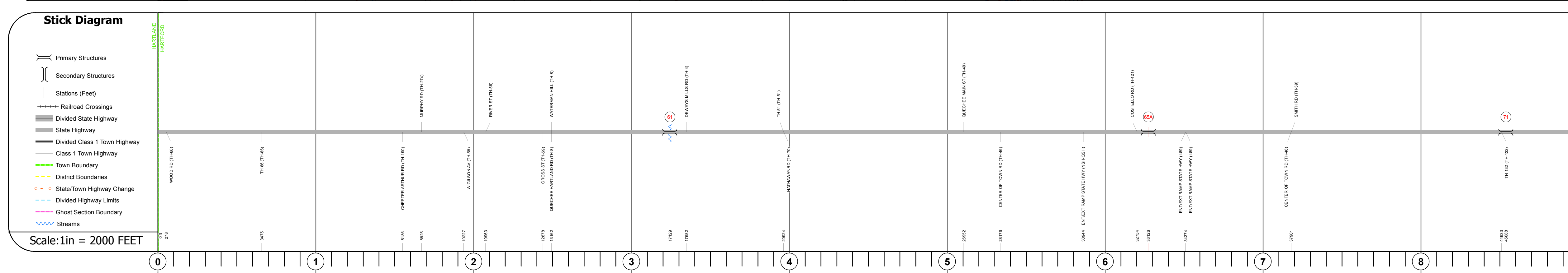
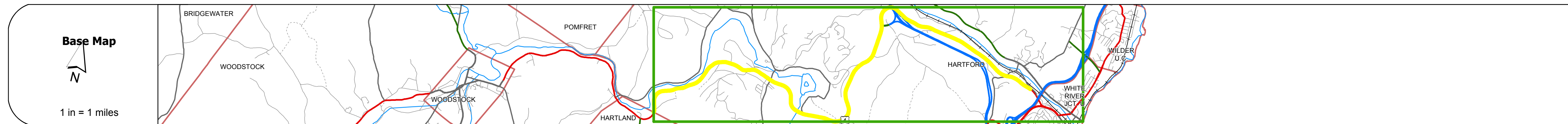
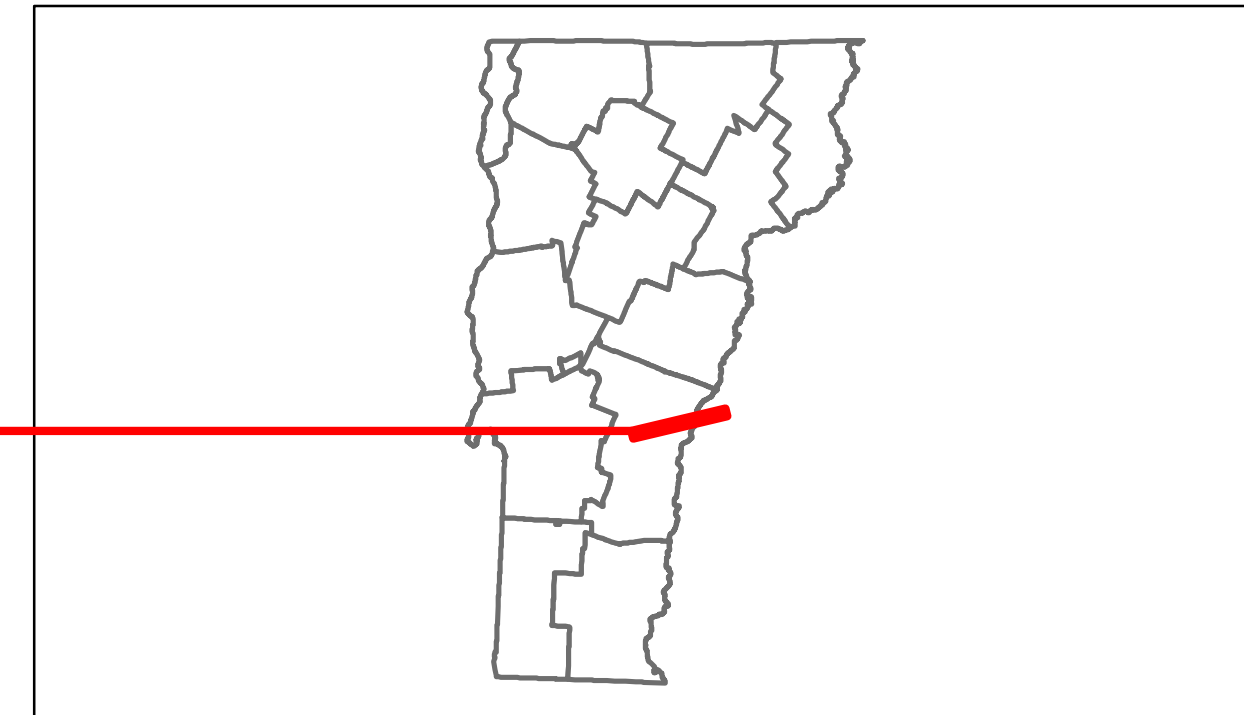
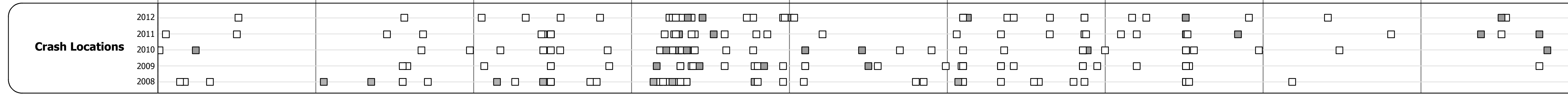


DISTRICT	TOWN	ROUTE
4	HARTFORD	US-4



Year	0-1	1-2	2-3	3-4	4-5	5-6	6-7	7-8	8-9	9-10
2012	7900	9700	10800	7900	4700	3200				
2011	7900	9400	10700	7700	4700	3200				
2010	7800	9000	10500	7400	4600	3200				
2009	7500	8900	9400	6800	4400	3100				
2008	7100	8800	8300	6200	4200	2900				



DESCRIPTION BLOCK	
<p><b>Bridge 61:</b> Arch - deck - 1911 Structure No. 200020006114082 Length: 285' Width: 30.0' Facility Carried: US 00004 ML Bridge Type: 3 HINGE STL DK ARCH Features Intersected: OTTAUQUECHEE RIVER 1 Surface: Bituminous Maintenance/Ownership: State</p>	
<p><b>Bridge 65A:</b> Stringer/multi-beam or girder - 1967 Structure No. 200020065A14082 Length: 311' Width: 30.0' Under Clearance: 16.0' Facility Carried: US 00004 ML Bridge Type: 4 SP ROLLED BEAM Features Intersected: 1.89 UNDER US 4 Surface: Bituminous Maintenance/Ownership: State</p>	
<p><b>Bridge 71:</b> Stringer/multi-beam or girder - 1986 Structure No. 200020007114082 Length: 114' Width: 32.7' Under Clearance: 14.0' Facility Carried: US 00004 ML Bridge Type: ROLLED BEAM Features Intersected: US 4 OVER TH NO 6 Surface: Bituminous Maintenance/Ownership: State</p>	

Historic Projects	Functional Class	Curves	Road Widths	ADDT	Mileage by Functional Class By Sheet	Mileage by Town By Sheet	DISTRICT	TOWN	Date: 11/15/13	ROUTE
<ul style="list-style-type: none"> <li>Retreatment</li> <li>Resurface</li> <li>Unknown</li> <li>Bituminous Mix</li> <li>Skinny Mix</li> <li>Bituminous Seal</li> <li>Gravel</li> <li>Surface Treated Gravel</li> <li>Plant Mix</li> <li>Reclaimed Base and Bituminous Concrete</li> <li>Concrete</li> </ul>	<ul style="list-style-type: none"> <li>1 - 17</li> <li>2 - 19</li> <li>6 - 16</li> <li>Speed Zones: 25, 30, 35, 40, 45, 50, 55, 60, 65</li> </ul>	<ul style="list-style-type: none"> <li>curve left</li> <li>curve right</li> <li>grade up</li> <li>grade down</li> </ul>	<ul style="list-style-type: none"> <li>(ft)</li> <li>Traffic Counters (counter ID)</li> </ul>	<ul style="list-style-type: none"> <li>Crash Locations: Fatal, Injury, Property Damage Only, Unknown Crash Type</li> </ul>	<ul style="list-style-type: none"> <li>020-2 2 - Rural - Principal Arterial: 6,510</li> <li>020-2 6 - Rural - Minor Arterial: 2,490</li> <li>Total Mileage: 9,000 mi</li> </ul>	<ul style="list-style-type: none"> <li>HARTFORD - U004-1408: 9.0 of 9.591</li> <li>Total Mileage: 9.0 mi</li> </ul>	4	HARTFORD	1 of 2 TWN mileage: 0.0 to 9.0	US-4 ETE mileage: 53.67 to 63.261