


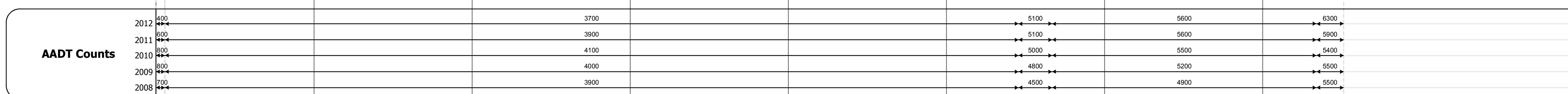


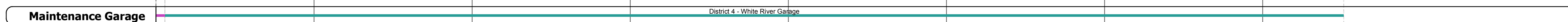

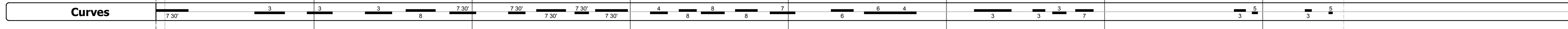
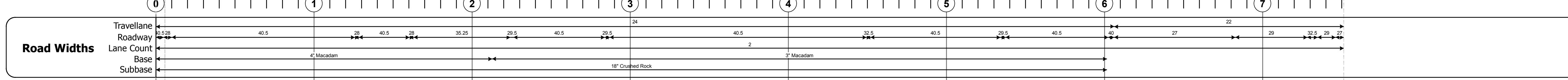
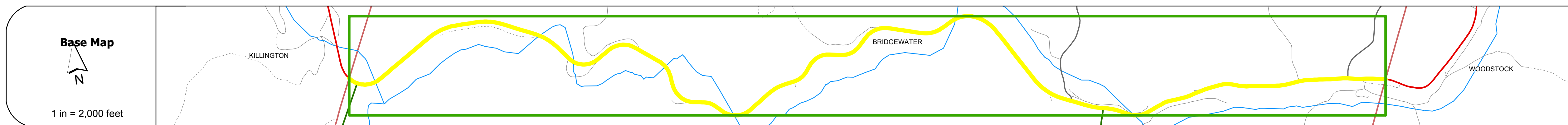
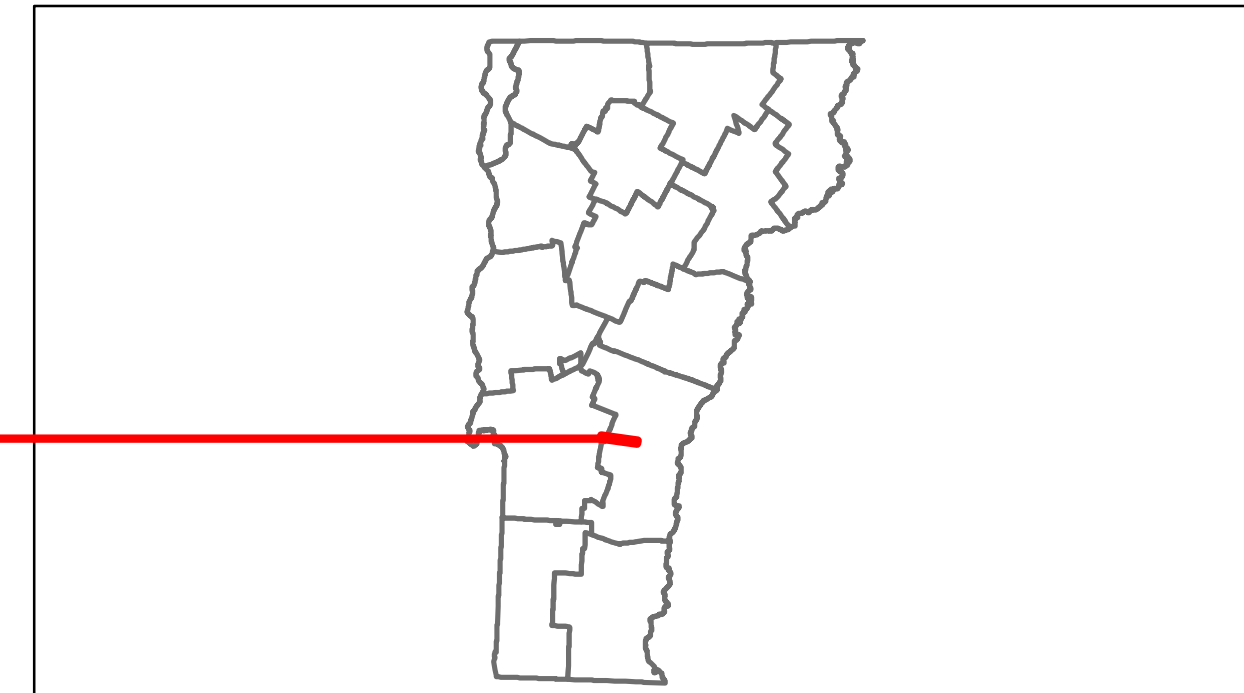


Route Log Progress Chart

DRAFT

Please Note: Errors and Omissions May Exist.
Contact the VTrans Mapping Unit with questions or concerns.

DISTRICT	TOWN	ROUTE
4	BRIDGEWATER	US-4



DESCRIPTION BLOCK	
<p>Bridge 35: Stringer/multi-beam or girder - 1961 Structure No. 20002003514052 Length: 202' Width: 31.4' Facility Carried: US 00004 ML Bridge Type: 3 SP ROLLED BEAM Features Intersected: OTTAUQUECHEE RIVER Surface: Bituminous Maintenance/Ownership: State</p>	<p>Bridge 46: Slab - 1920 Structure No. 200020004614052 Length: 23' Width: 30.2' Facility Carried: US 00004 ML Bridge Type: CONCRETE SLAB Features Intersected: BROOK Surface: Bituminous Maintenance/Ownership: State</p>
<p>Culvert 36: Culvert - 1961 Structure No. 30002003614051 Length: 8' Under Clearance: 5.0' Facility Carried: US4 Bridge Type: MULTI PL PIPE ARCH Features Intersected: BROOK Maintenance: State</p>	<p>Culvert 37: Culvert - 1961 Structure No. 30002003714051 Length: 6' Under Clearance: 4.0' Facility Carried: US4 Bridge Type: ACCGMP ARCH Features Intersected: BROOK Maintenance: State</p>
<p>Bridge 38: Stringer/multi-beam or girder - 1961 Structure No. 20002003814052 Length: 137' Width: 30.0' Facility Carried: US 00004 ML Bridge Type: 3 SP ROLLED BEAM Features Intersected: OTTAUQUECHEE RIVER Surface: Bituminous Maintenance/Ownership: State</p>	<p>Bridge 39: Stringer/multi-beam or girder - 1961 Structure No. 20002003914052 Length: 138' Width: 30.0' Facility Carried: US 00004 ML Bridge Type: 2 SP ROLLED BEAM Features Intersected: OTTAUQUECHEE RIVER Surface: Bituminous Maintenance/Ownership: State</p>
<p>Culvert 39-A: Culvert - 1961 Structure No. 300020039A14051 Length: 7' Under Clearance: 7.0' Facility Carried: US4 Bridge Type: MULTI PLATE PIPE Features Intersected: BROOK Maintenance: State</p>	<p>Bridge 40: Stringer/multi-beam or girder - 1962 Structure No. 20002004014052 Length: 99' Width: 30.3' Facility Carried: US 00004 ML Bridge Type: ROLLED BEAM Features Intersected: OTTAUQUECHEE RIVER Surface: Bituminous Maintenance/Ownership: State</p>
<p>Culvert 41: Culvert - 1962 Structure No. 30002004114051 Length: 6' Under Clearance: 7.0' Facility Carried: US4 Bridge Type: MULTI PLATE PIPE Features Intersected: BROOK Maintenance: State</p>	<p>Bridge 42: Stringer/multi-beam or girder - 1962 Structure No. 20002004214052 Length: 168' Width: 31.2' Facility Carried: US 00004 ML Bridge Type: 2 SP ROLLED BEAM Features Intersected: OTTAUQUECHEE RIVER Surface: Bituminous Maintenance/Ownership: State</p>
<p>Bridge 44: Stringer/multi-beam or girder - 1962 Structure No. 20002004414052 Length: 138' Width: 32.7' Facility Carried: US 00004 ML Bridge Type: 2 SP ROLLED BEAM Features Intersected: OTTAUQUECHEE RIVER Surface: Bituminous Maintenance/Ownership: State</p>	<p>Bridge 45: Stringer/multi-beam or girder - 1962 Structure No. 20002004514052 Length: 172' Width: 30.2' Facility Carried: US 00004 ML Bridge Type: 3 SP ROLLED BEAM Features Intersected: OTTAUQUECHEE RIVER Surface: Bituminous Maintenance/Ownership: State</p>

Historic Projects	Functional Class	Curves	Road Widths	AADT	Mileage by Functional Class By Sheet	Mileage by Town By Sheet	DISTRICT	TOWN	Date: 11/15/13	ROUTE
<ul style="list-style-type: none"> Retreatment Resurface Unknown Bituminous Mix Skinny Mix Bituminous Seal Gravel Surface Treated Gravel Plant Mix Reclaimed Base and Bituminous Concrete Concrete 	<ul style="list-style-type: none"> 1 2 3 4 5 6 7 8 9 10 11 12 13 14 15 16 17 18 19 	<ul style="list-style-type: none"> curve left curve right 	<ul style="list-style-type: none"> (ft) 	<ul style="list-style-type: none"> (count) 	020-2 2 - Rural - Principal Arterial 7.513	BRIDGEWATER - U004-1405 7.513 of 7.513	4	BRIDGEWATER	1 of 1 TWN mileage: 0.0 to 7.513	US-4 ETE mileage: 35.736 to 43.249
Total Mileage: 7.513 mi						Total Mileage: 7.513 mi				