

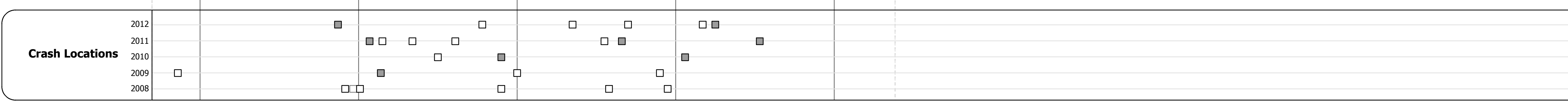
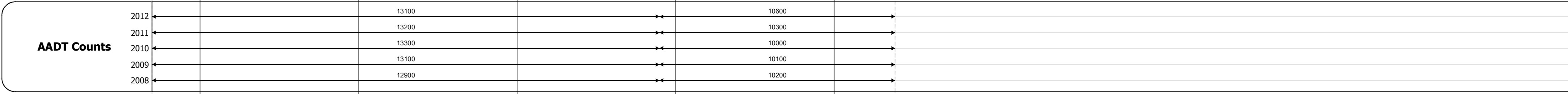
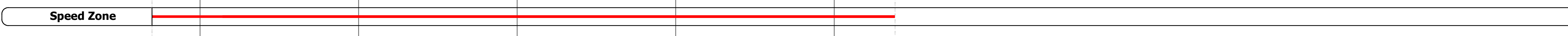


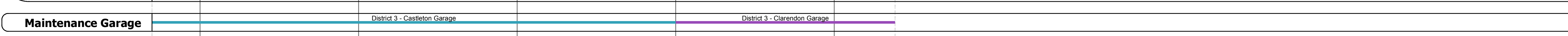



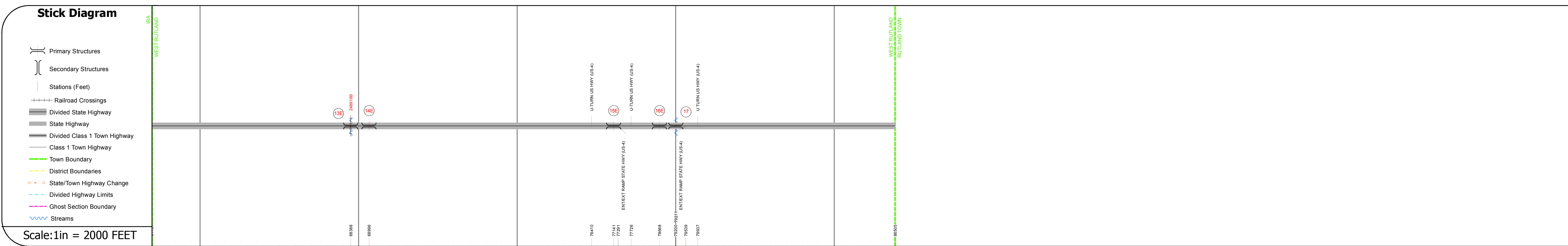
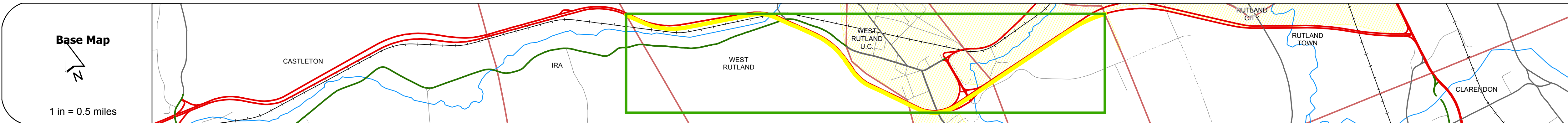
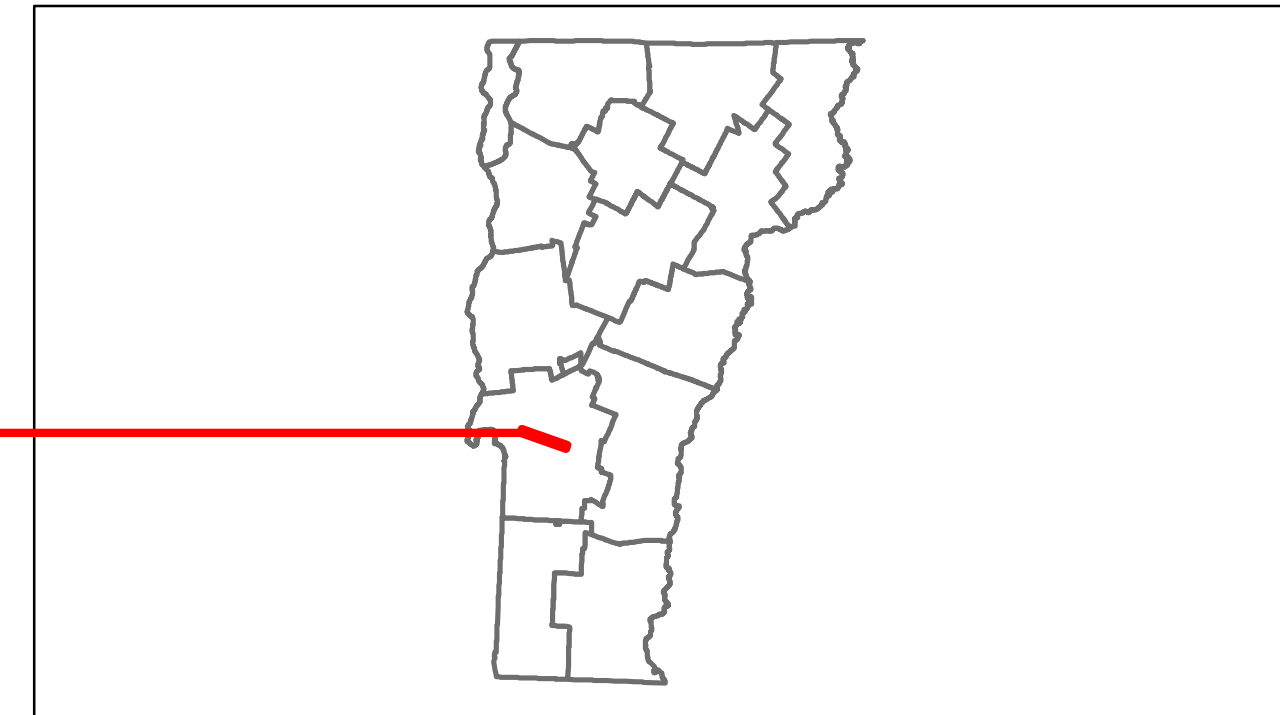


Route Log Progress Chart

DRAFT

Please Note: Errors and Omissions May Exist.
Contact the VTrans Mapping Unit with questions or concerns.

DISTRICT	TOWN	ROUTE
3	WEST RUTLAND	US-4



DESCRIPTION BLOCK
<p>Bridge 13E: Stringer/multi-beam or girder - 1968 Structure No. 200020013E11282 Length: 410' Width: 30.4' Under Clearance: 26.08' Facility Carried: US 00004 ML Bridge Type: 5 SP ROLLED BEAM Features Intersected: CLARENDON PITTSFORD R.R. Surface: Bituminous Maintenance/Ownership: State</p>
<p>Bridge 14E: Stringer/multi-beam or girder - 1968 Structure No. 200020014E11282 Length: 294' Width: 30.0' Under Clearance: 16.5' Facility Carried: US 00004 ML Bridge Type: 3SP CONT ROLLED BEAM Features Intersected: US 4 OVER VT 4A Surface: Bituminous Maintenance/Ownership: State</p>
<p>Bridge 15E: Stringer/multi-beam or girder - 1968 Structure No. 200020015E11282 Length: 99' Width: 38.2' Under Clearance: 16.92' Facility Carried: US 00004 ML Bridge Type: ROLLED BEAM Features Intersected: US 4 OVER VT 133 Surface: Bituminous Maintenance/Ownership: State</p>
<p>Bridge 16E: Stringer/multi-beam or girder - 1986 Structure No. 200020016E11282 Length: 166' Width: 37.2' Under Clearance: 14.5' Facility Carried: US 00004 ML Bridge Type: 3SP CONT WELDED GIR Features Intersected: US 4 OVER BR US 4 Surface: Bituminous Maintenance/Ownership: State</p>
<p>Culvert 17: Culvert - 1986 Structure No. 200020001711282 Length: 44' Facility Carried: US 00004 ML Bridge Type: TWIN CELL RC BOX Features Intersected: CLARENDON RIVER Maintenance/Ownership: State</p>

Historic Projects Retreatment, Resurface, Bituminous, Unknown, Bituminous Mix, Skippy Mix, Bituminous Seal, Concrete, Gravel, Surface Treated Gravel, Plant Mix, Reclaimed Base and Bituminous Concrete, Concrete	Functional Class 1, 2, 3, 4, 5, 6, 7, 8, 9, 10, 11, 12, 13, 14, 15, 16, 17, 18, 19	Curves curve left, curve right	Road Widths (ft)	Traffic Counters (counter ID)	AADT (count)	Crash Locations Fatal, Injury, Property Damage Only, Unknown Crash Type	Mileage by Functional Class By Sheet 020-1 2 - Rural - Principal Arterial 4.687	Mileage by Town By Sheet WEST RUTLAND - U004-1128 4.687 of 4.687	DISTRICT 3	TOWN WEST RUTLAND	Date: 11/15/13	ROUTE US-4 ETE mileage: 11.697 to 16.384
Total Mileage: 4.687 mi								Total Mileage: 4.687 mi		1 of 1 TWN mileage: 11.697 to 16.384		